






-  Middlesex Centre Boundary
-  Settlement Boundary
-  Aggregate
-  Special Policy Areas
-  Floodplain

- Land Use Designations**
-  Parks and Recreation
 -  Natural Environment

DRAFT

Date: April 13, 2022

NOTE: Schedules should be read in conjunction with applicable policies of the Plan and other Land Use Schedules.

Schedule A
Middlesex Centre
Official Plan



middlesex
 centre



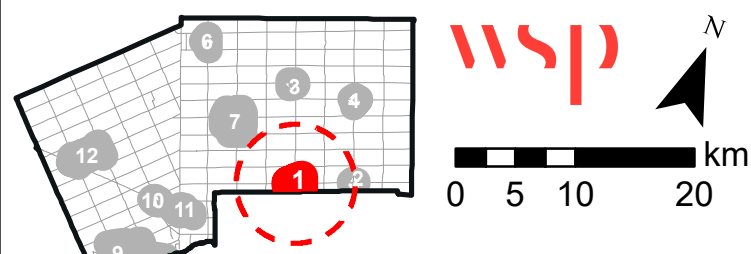
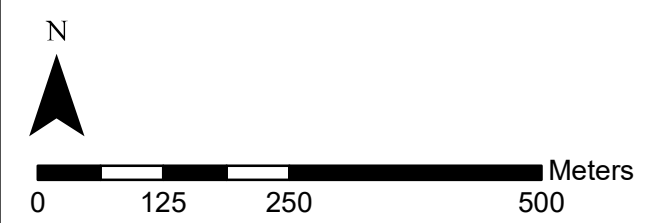
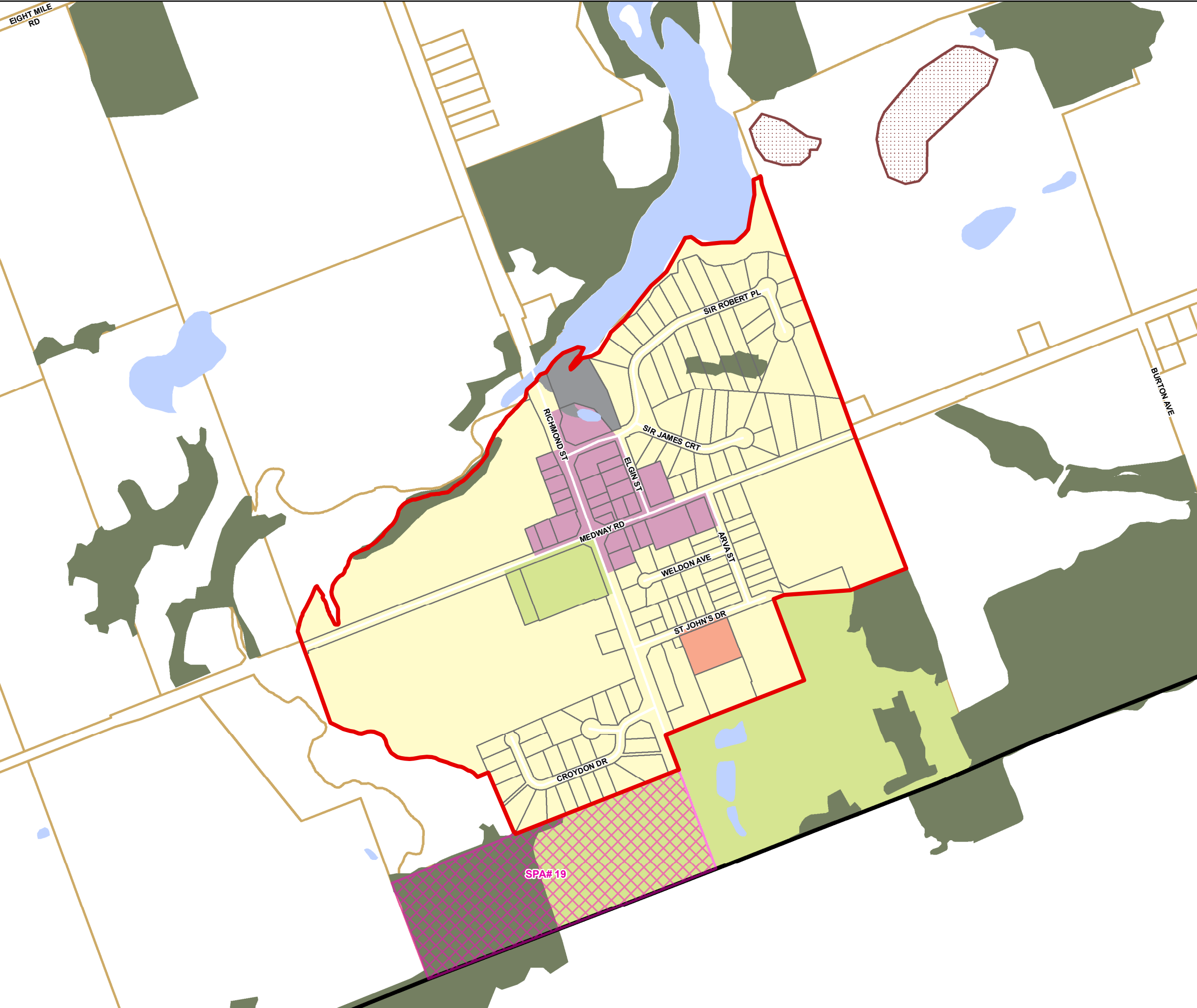
EIGHT MILE RD

Schedule A-1 Arva Community Settlement Area

Legend

Land Use Designations

- Residential
- Medium Density Residential
- Hamlet
- Settlement Commercial
- Rural Commercial
- Village Centre
- Rural Industrial
- Institutional
- Settlement Employment
- Parks and Recreation
- Natural Heritage Enhancement Area
- Natural Environment
- Agriculture
- Settlement Boundary
- Middlesex Centre Boundary
- Aggregate Overlay
- Special Policy Areas



DRAFT



Date: April 13, 2022

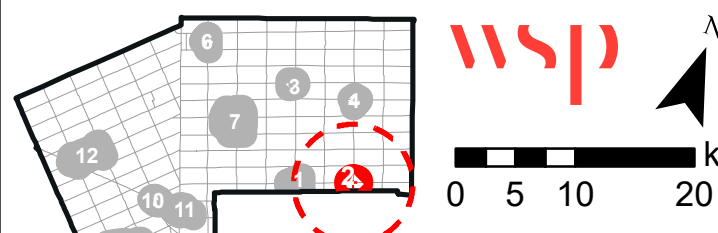
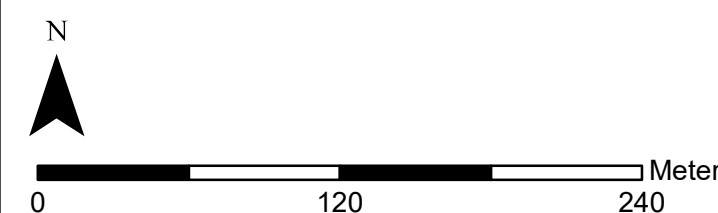
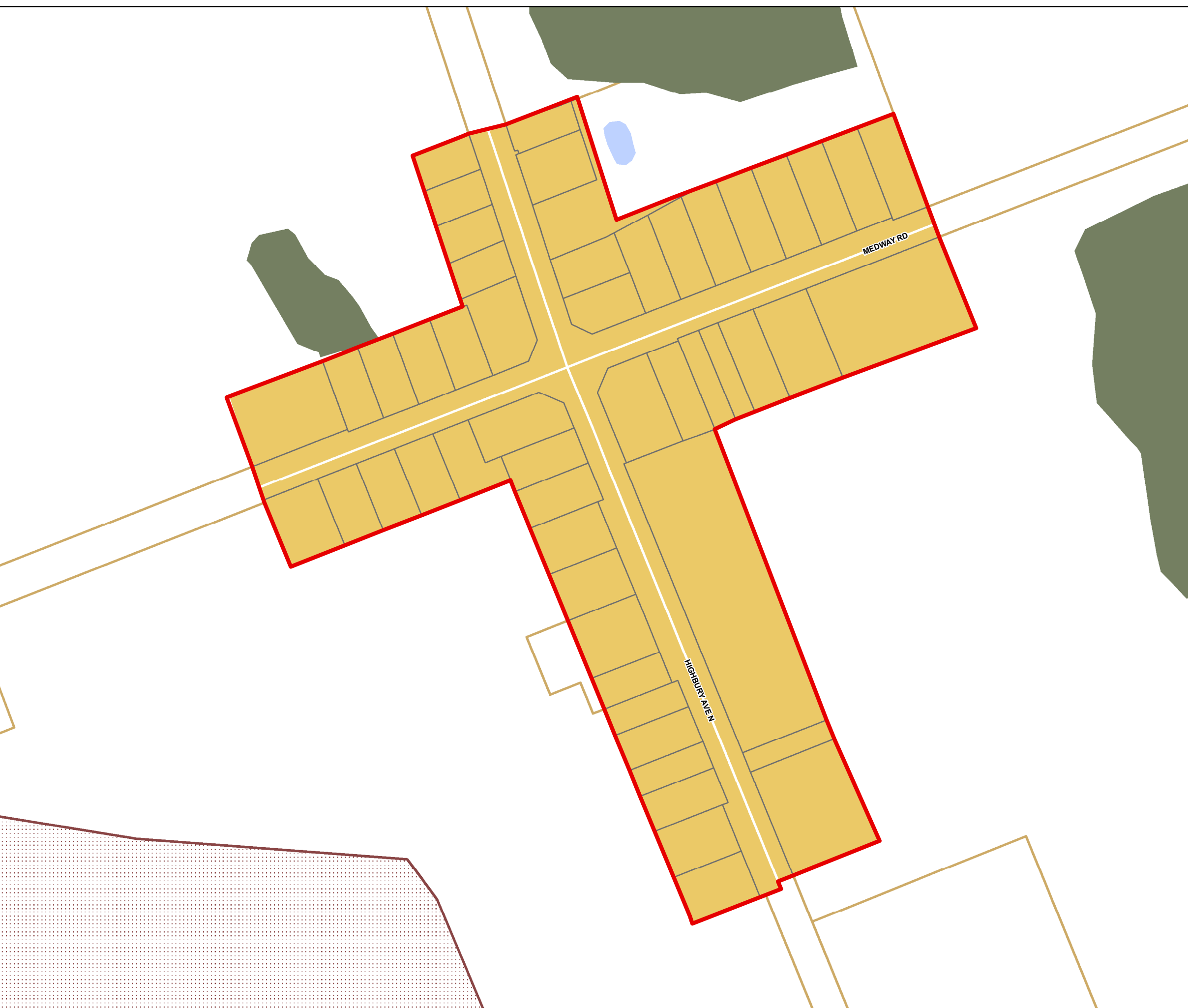
Schedule A-2

Ballymote Hamlet Area

Legend

Land Use Designations

- Residential
- Medium Density Residential
- Hamlet
- Settlement Commercial
- Rural Commercial
- Village Centre
- Rural Industrial
- Institutional
- Settlement Employment
- Parks and Recreation
- Natural Heritage Enhancement Area
- Natural Environment
- Agriculture
- Settlement Boundary
- Middlesex Centre Boundary
- Aggregate Overlay



DRAFT



Date: April 13, 2022

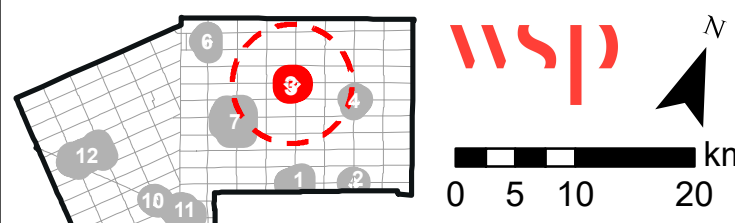
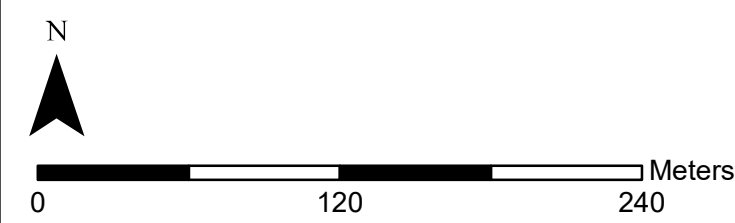
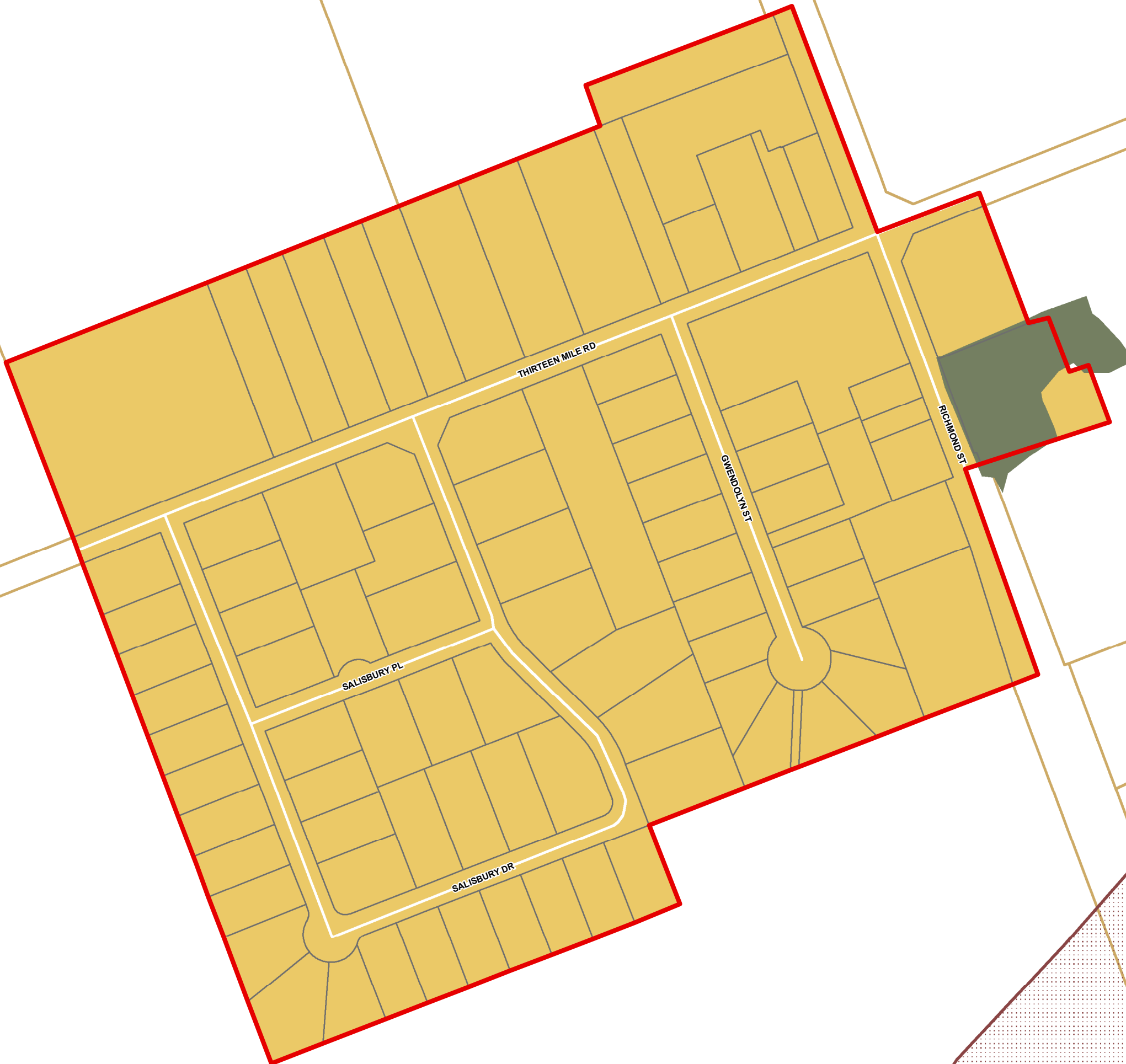
Schedule A-3

Birr Hamlet Area

Legend

Land Use Designations

- Residential
- Medium Density Residential
- Hamlet
- Settlement Commercial
- Rural Commercial
- Village Centre
- Rural Industrial
- Institutional
- Settlement Employment
- Parks and Recreation
- Natural Heritage Enhancement Area
- Natural Environment
- Agriculture
- Settlement Boundary
- Middlesex Centre Boundary
- Aggregate Overlay



DRAFT



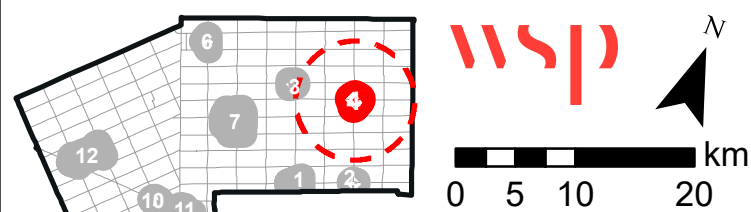
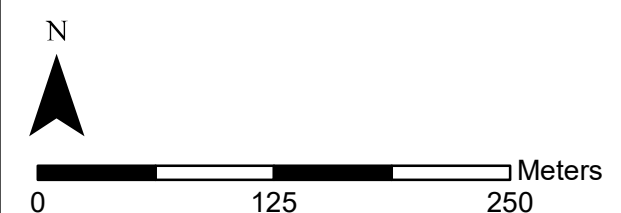
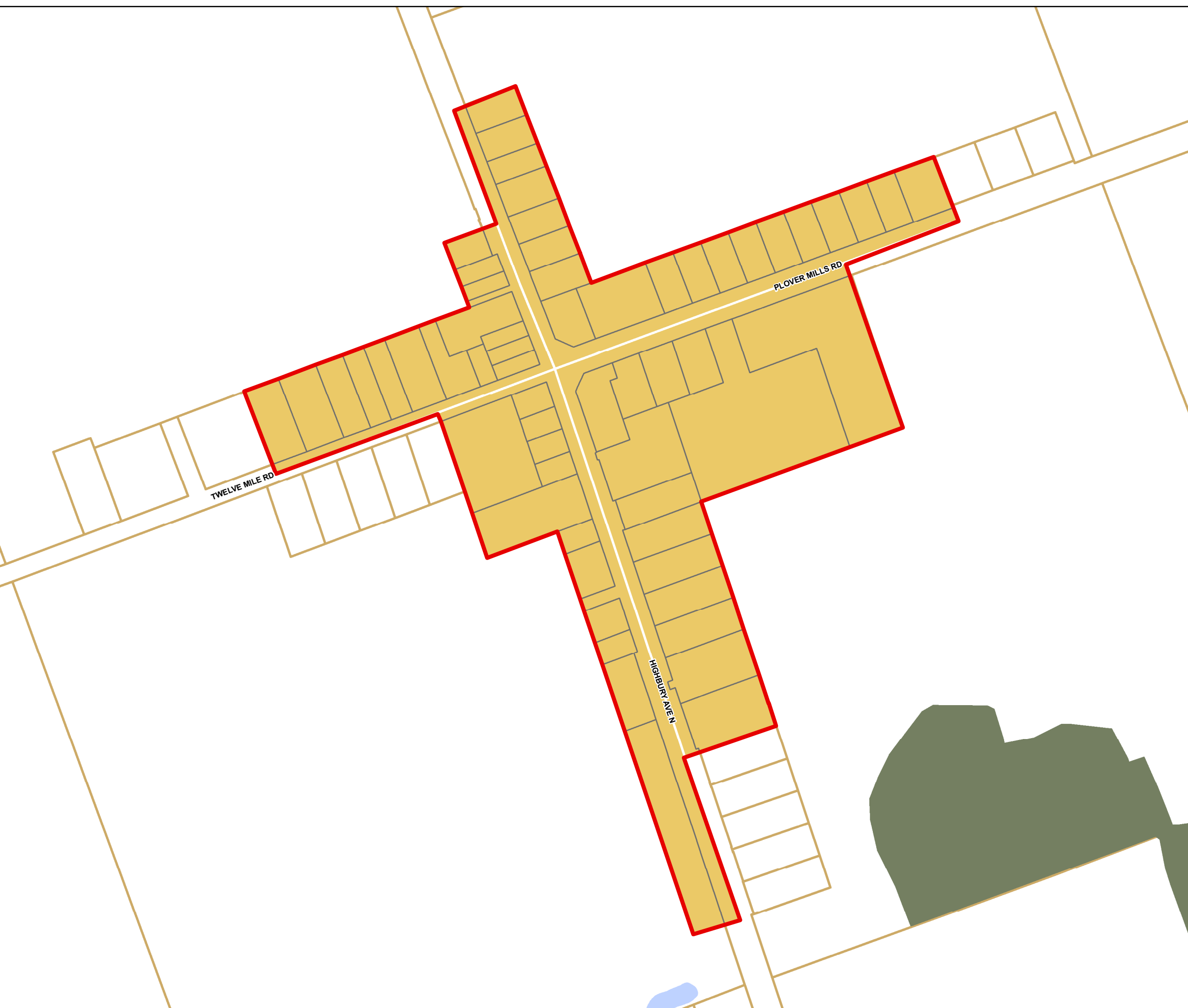
Schedule A-4

Bryanston Hamlet Area

Legend

Land Use Designations

- Residential
- Medium Density Residential
- Hamlet
- Settlement Commercial
- Rural Commercial
- Village Centre
- Rural Industrial
- Institutional
- Settlement Employment
- Parks and Recreation
- Natural Heritage Enhancement Area
- Natural Environment
- Agriculture
- Settlement Boundary
- Middlesex Centre Boundary

















DRAFT

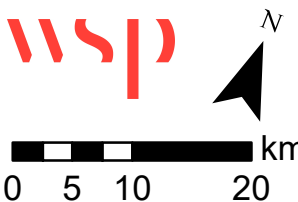
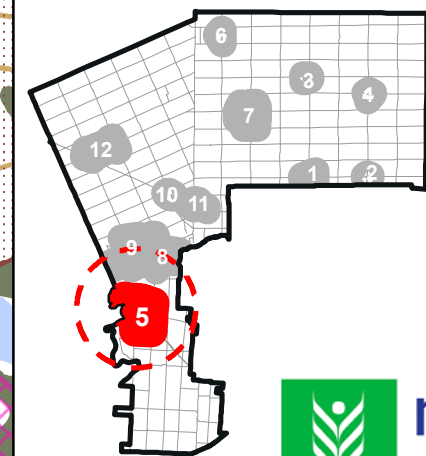
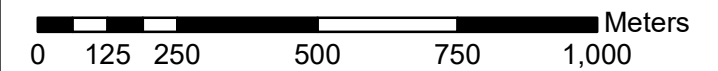


Schedule A-5 Delaware Community Settlement Area

Legend

Land Use Designations

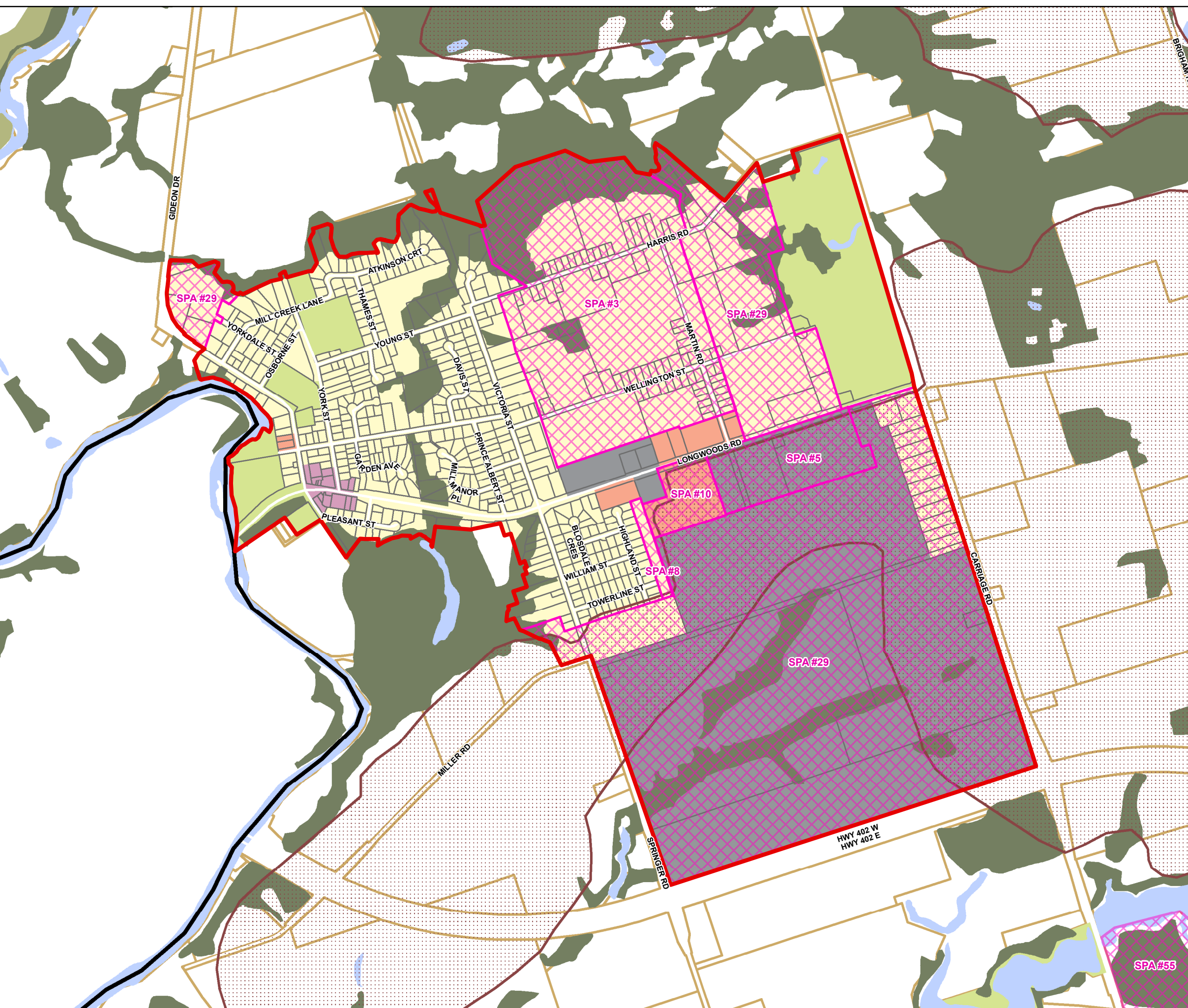
- | | | | |
|---|-----------------------------------|---|---------------------------|
|  | Residential |  | Settlement Boundary |
|  | Medium Density Residential |  | Middlesex Centre Boundary |
|  | Hamlet |  | Aggregate Overlay |
|  | Settlement Commercial |  | Special Policy Areas |
|  | Rural Commercial | | |
|  | Village Centre | | |
|  | Rural Industrial | | |
|  | Institutional | | |
|  | Settlement Employment | | |
|  | Parks and Recreation | | |
|  | Natural Heritage Enhancement Area | | |
|  | Natural Environment | | |
|  | Agriculture | | |



DRAFT



Date: April 13, 2022



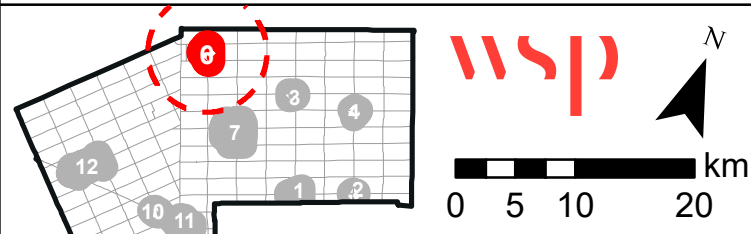
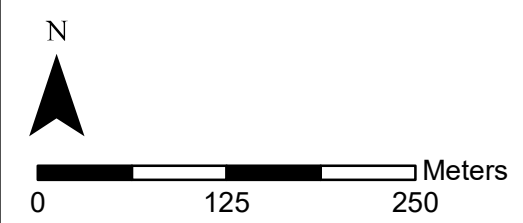
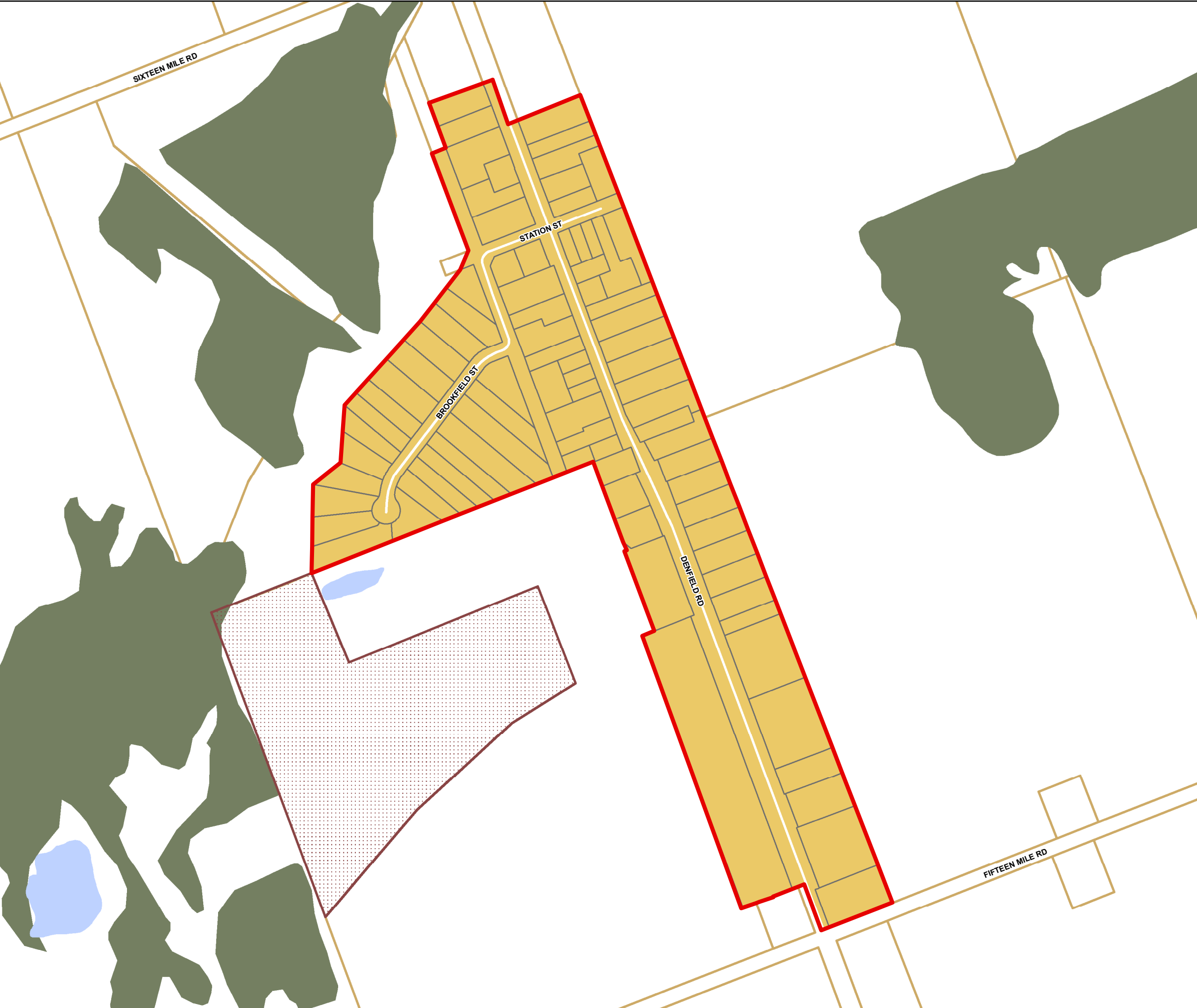
Schedule A-6

Denfield Hamlet Area

Legend

Land Use Designations

- Residential
- Medium Density Residential
- Hamlet
- Settlement Commercial
- Rural Commercial
- Village Centre
- Rural Industrial
- Institutional
- Settlement Employment
- Parks and Recreation
- Natural Heritage Enhancement Area
- Natural Environment
- Agriculture
- Settlement Boundary
- Middlesex Centre Boundary
- Aggregate Overlay



DRAFT




















Schedule A-7

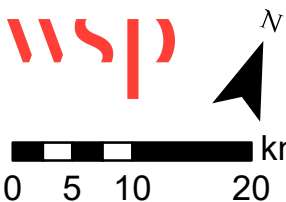
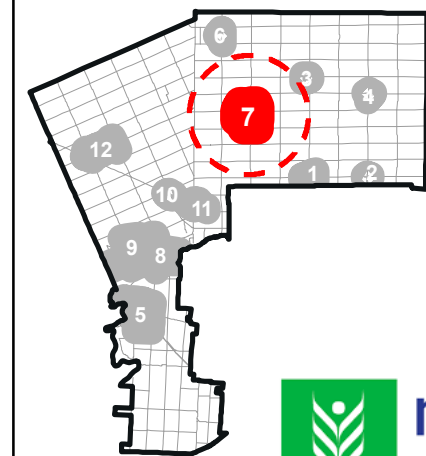
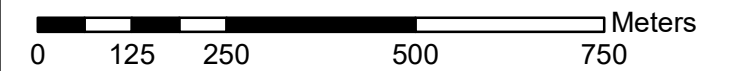
Ilderton

Urban Settlement Area

Legend

Land Use Designations

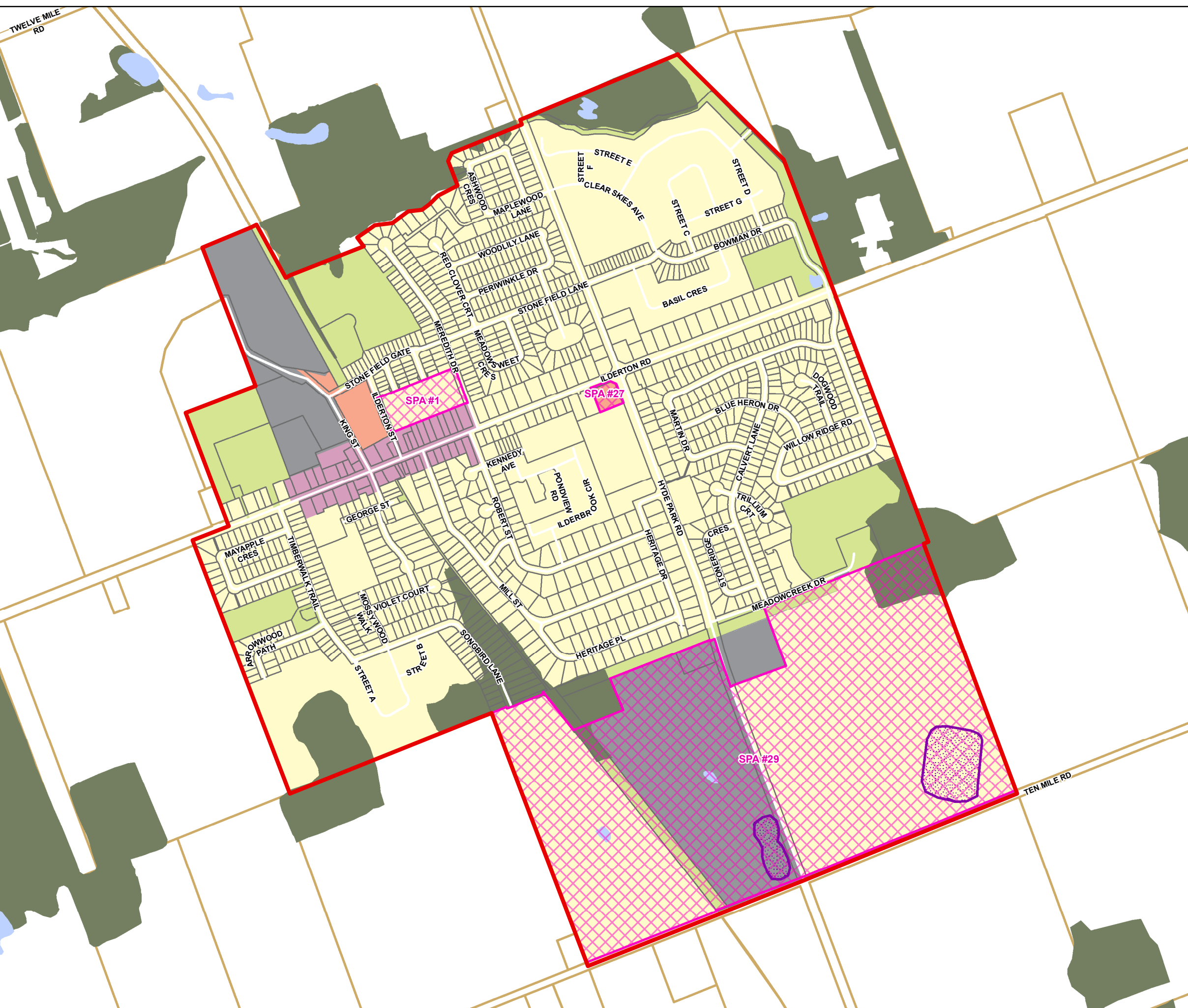
- | | | | |
|---|-----------------------------------|---|---------------------------|
|  | Residential |  | Settlement Boundary |
|  | Medium Density Residential |  | Middlesex Centre Boundary |
|  | Hamlet |  | Conceptual SWM Pond |
|  | Settlement Commercial |  | Special Policy Areas |
|  | Rural Commercial | | |
|  | Village Centre | | |
|  | Rural Industrial | | |
|  | Institutional | | |
|  | Settlement Employment | | |
|  | Parks and Recreation | | |
|  | Natural Heritage Enhancement Area | | |
|  | Natural Environment | | |
|  | Agriculture | | |



DRAFT



Date: April 13, 2022

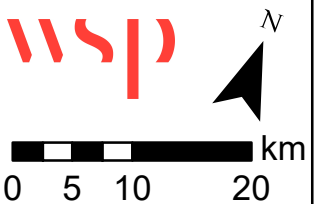
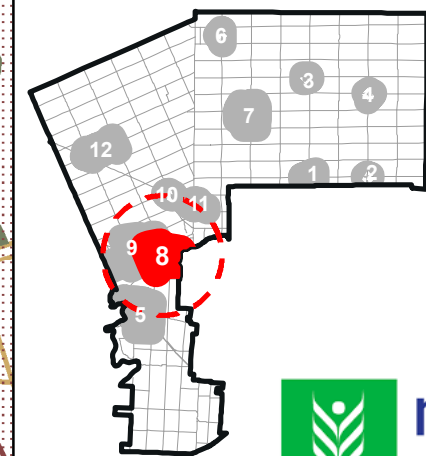
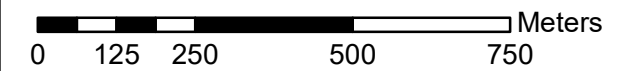


Schedule A-8 Kilworth Urban Settlement Area

Legend

Land Use Designations

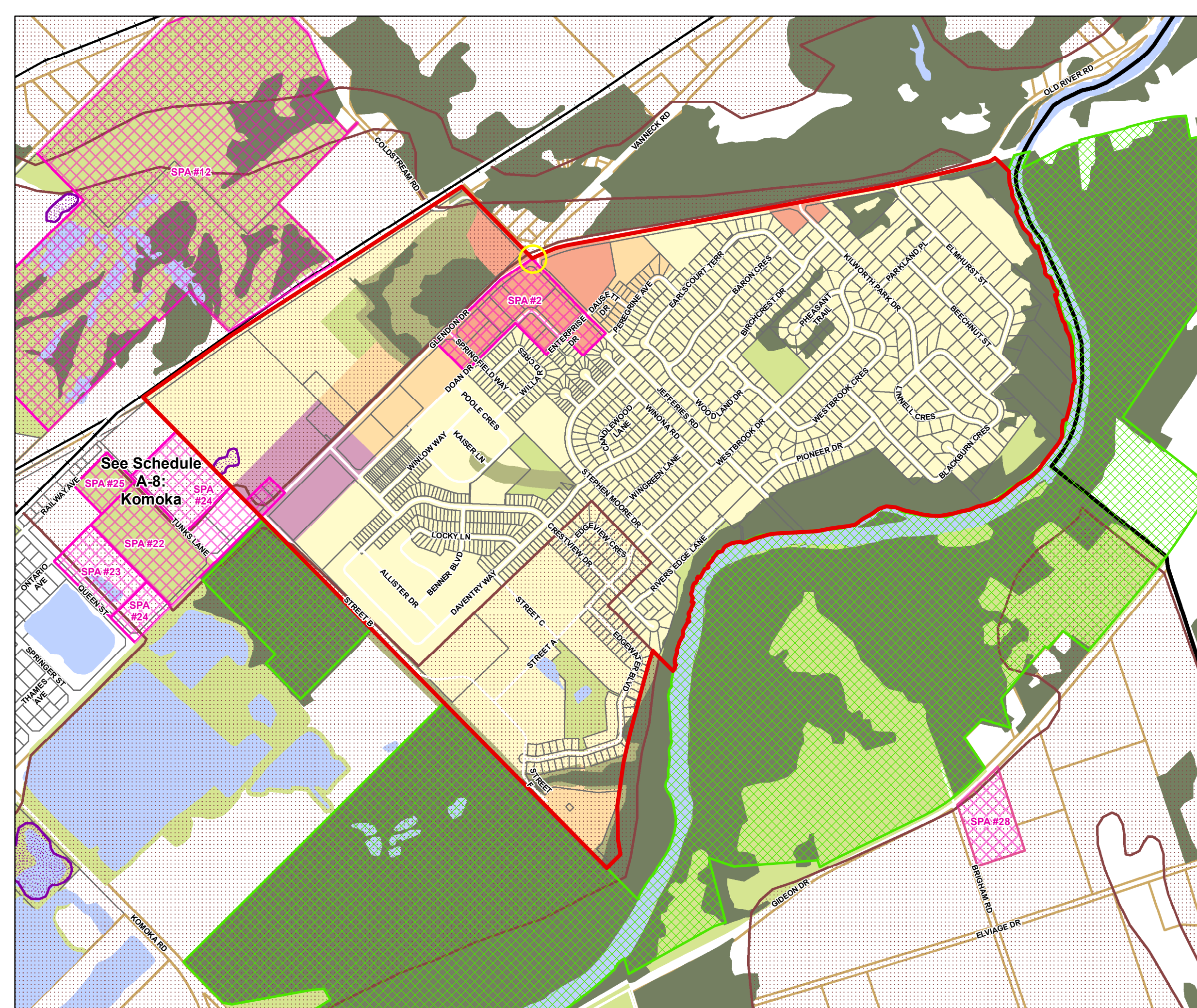
-  Residential
-  Medium Density Residential
-  Hamlet
-  Settlement Commercial
-  Rural Commercial
-  Village Centre
-  Rural Industrial
-  Institutional
-  Settlement Employment
-  Parks and Recreation
-  Natural Heritage Enhancement Area
-  Agriculture
-  Community Gateways
-  Settlement Boundary
-  Middlesex Centre Boundary
-  Aggregate Overlay
-  Conceptual SWM Pond
-  Railway Line
-  Special Policy Areas
-  Provincial Park Regulated Area



DRAFT



Date: April 13, 2022

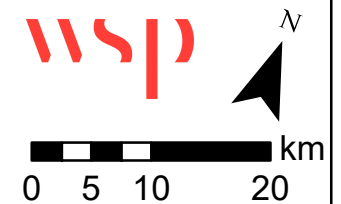
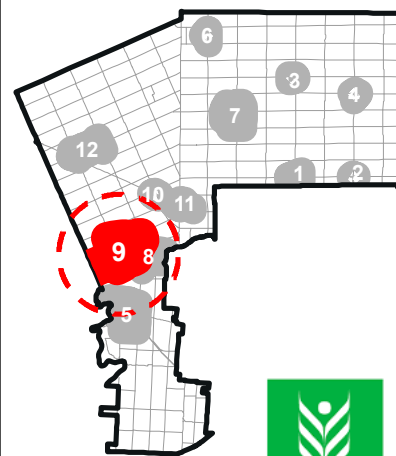
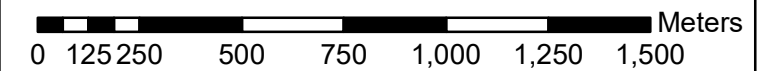


Schedule A-9 Komoka Urban Settlement Area

Legend

Land Use Designations

-  Residential
-  Medium Density Residential
-  Hamlet
-  Settlement Commercial
-  Rural Commercial
-  Village Centre
-  Rural Industrial
-  Institutional
-  Settlement Employment
-  Parks and Recreation
-  Natural Heritage Enhancement Area
-  Agriculture
-  Community Gateways
-  Settlement Boundary
-  Middlesex Centre Boundary
-  Aggregate Overlay
-  Conceptual SWM Pond
-  Railway Line
-  Special Policy Areas
-  Provincial Park Regulated Area



DRAFT



Date: April 13, 2022

See Schedule
A-8: Kilworth

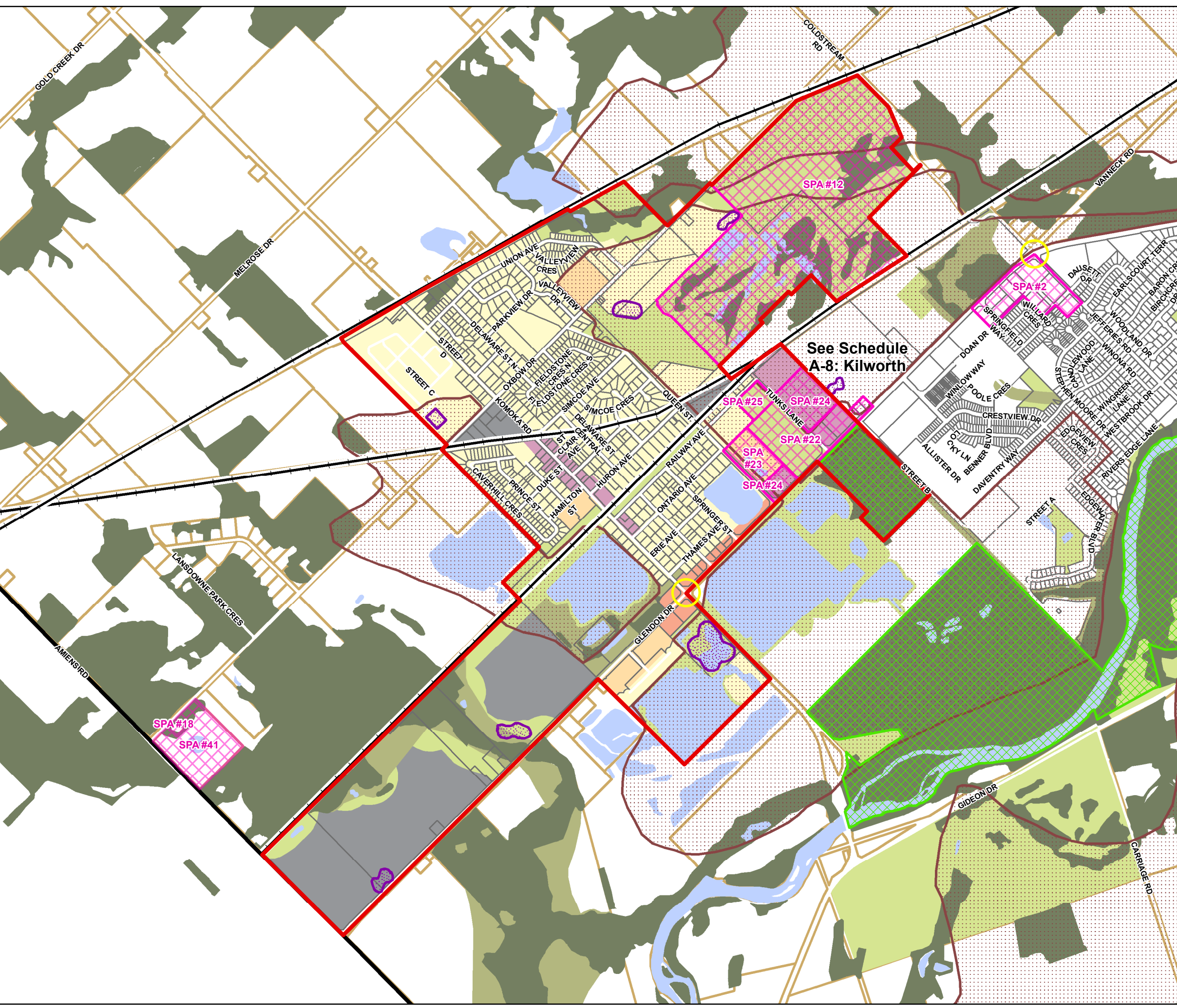
SPA#18
SPA#41

SPA#12

SPA#2

SPA#25
SPA#24

SPA#22
SPA#23
SPA#24



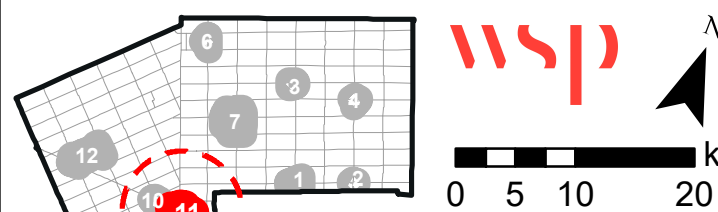
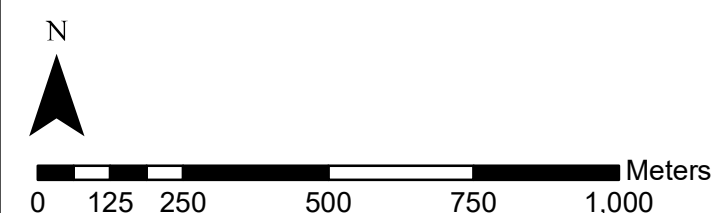
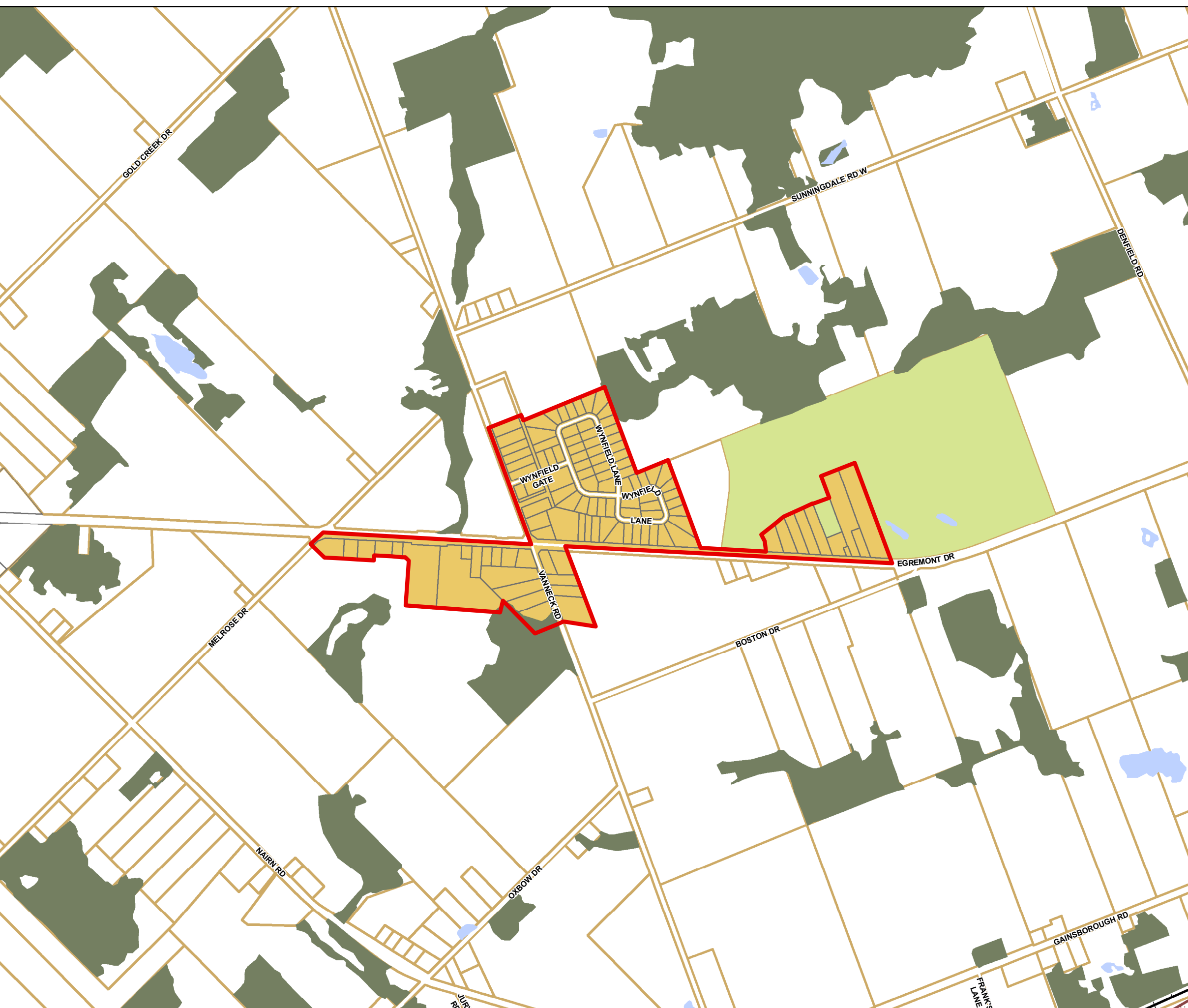
Schedule A-11

Melrose Hamlet Area

Legend

Land Use Designations

- Residential
- Medium Density Residential
- Hamlet
- Settlement Commercial
- Rural Commercial
- Village Centre
- Rural Industrial
- Institutional
- Settlement Employment
- Parks and Recreation
- Natural Heritage Enhancement Area
- Natural Environment
- Agriculture
- Settlement Boundary
- Middlesex Centre Boundary
- Aggregate Overlay
- Railway Line



DRAFT
















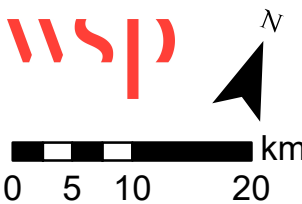
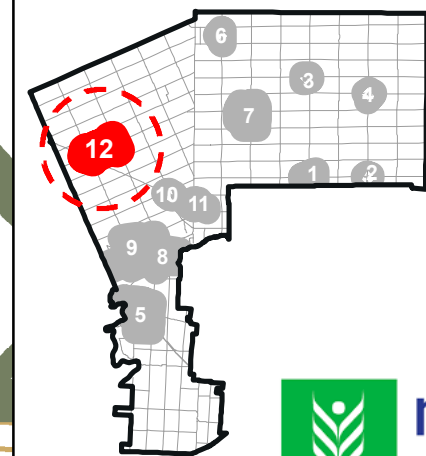

Date: April 13, 2022

Schedule A-12 Poplar Hill/Coldstream Hamlet Area

Legend

Land Use Designations

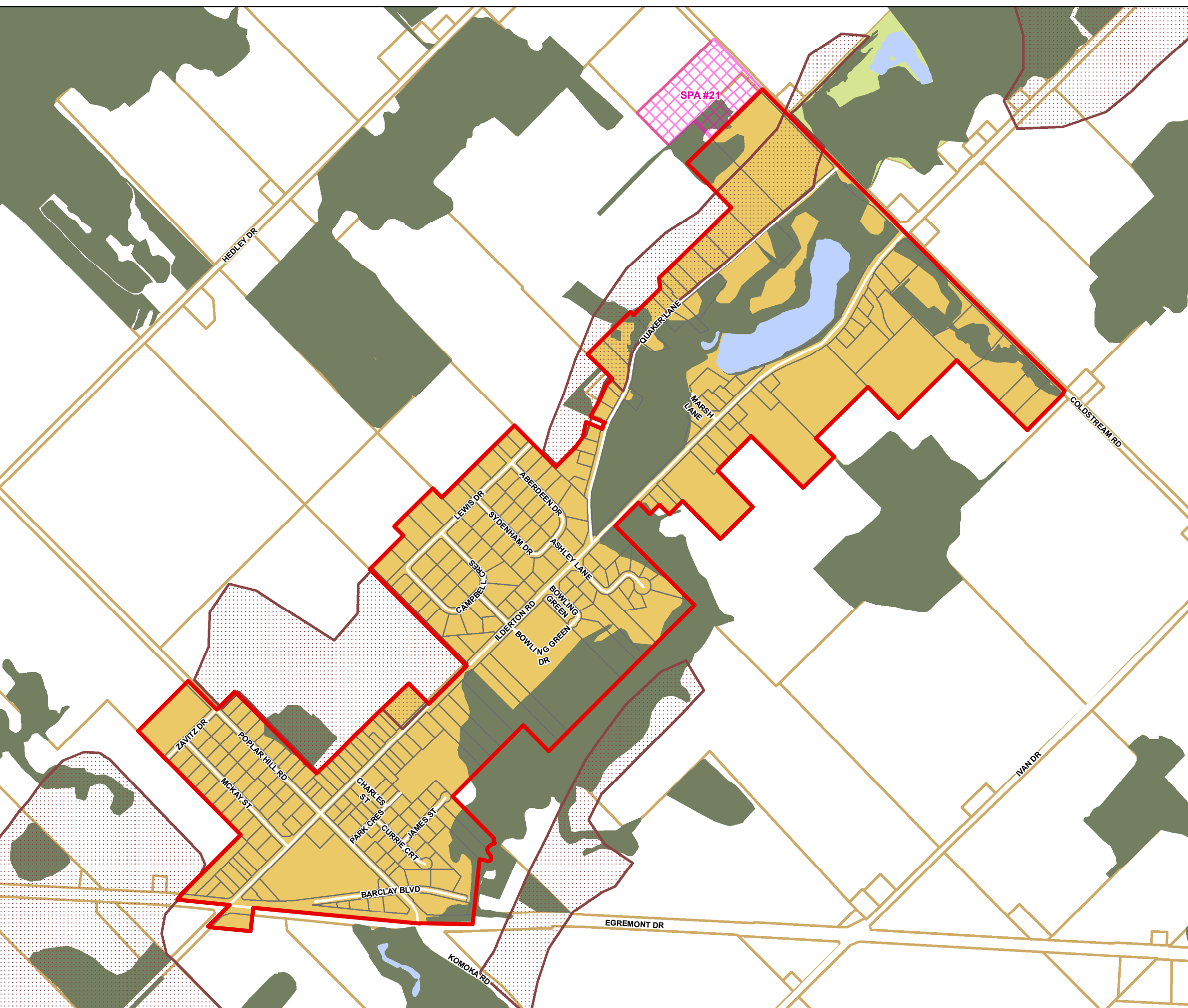
- | | | | |
|---|-----------------------------------|---|---------------------------|
|  | Residential |  | Settlement Boundary |
|  | Medium Density Residential |  | Middlesex Centre Boundary |
|  | Hamlet |  | Aggregate Overlay |
|  | Settlement Commercial |  | Special Policy Areas |
|  | Rural Commercial | | |
|  | Village Centre | | |
|  | Rural Industrial | | |
|  | Institutional | | |
|  | Settlement Employment | | |
|  | Parks and Recreation | | |
|  | Natural Heritage Enhancement Area | | |
|  | Natural Environment | | |
|  | Agriculture | | |



DRAFT



Date: April 13, 2022



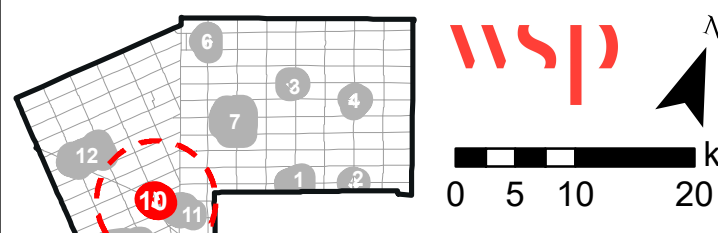
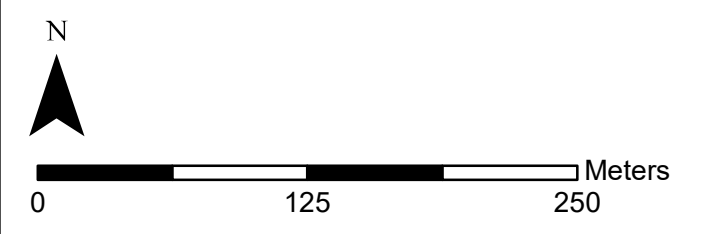
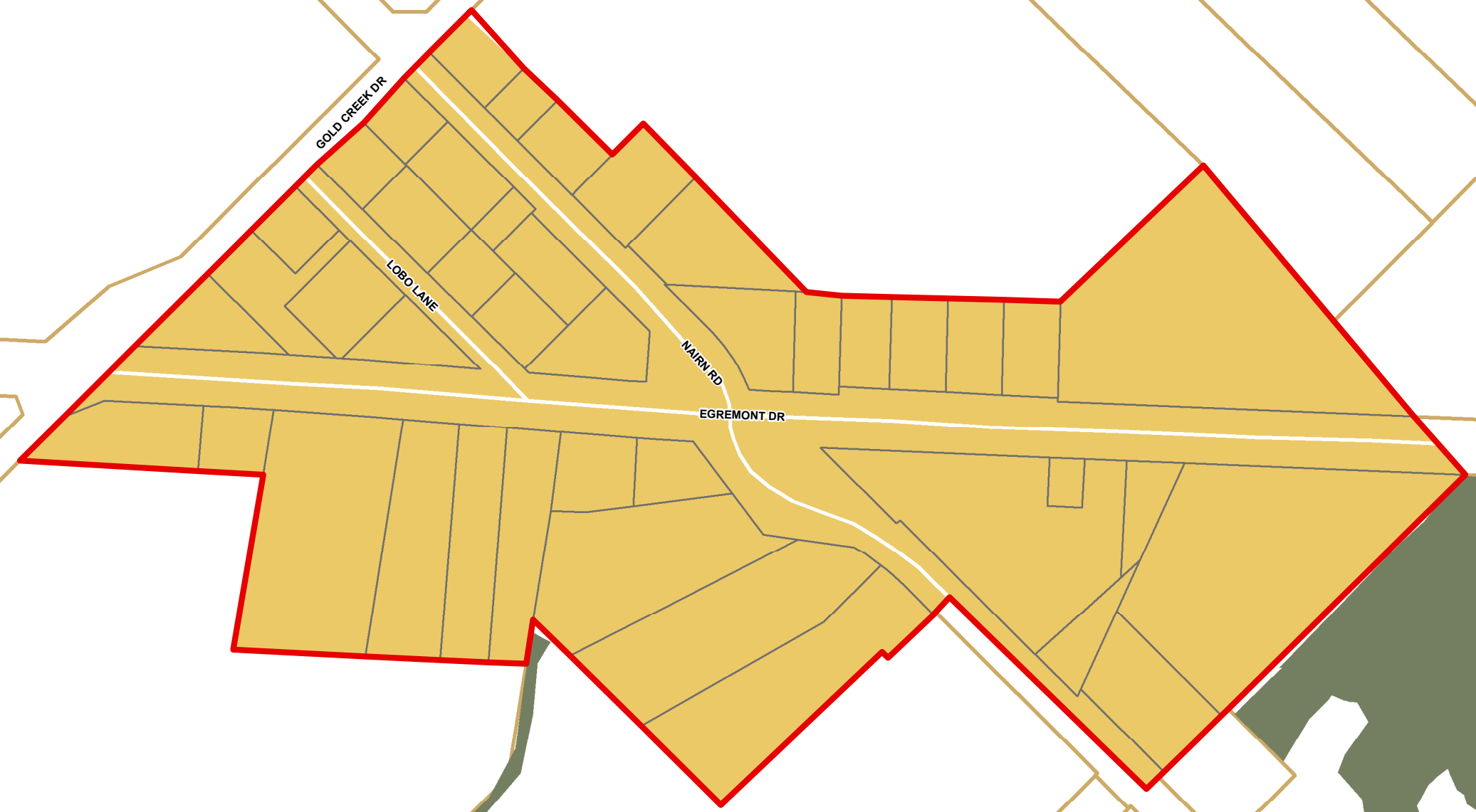
Schedule A-10

Lobo Hamlet Area

Legend

Land Use Designations

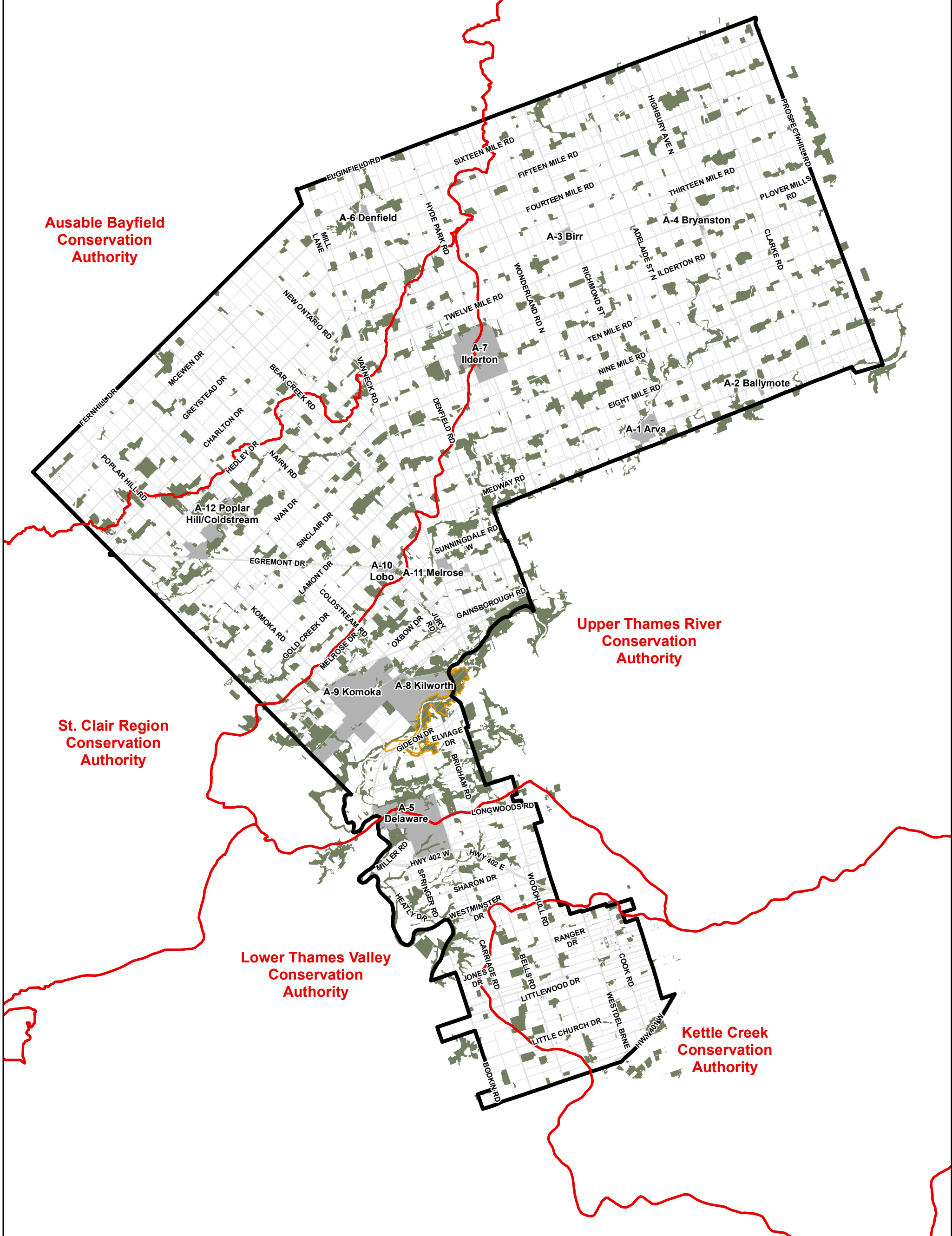
- Residential
- Medium Density Residential
- Hamlet
- Settlement Commercial
- Rural Commercial
- Village Centre
- Rural Industrial
- Institutional
- Settlement Employment
- Parks and Recreation
- Natural Heritage Enhancement Area
- Natural Environment
- Agriculture
- Settlement Boundary
- Middlesex Centre Boundary



DRAFT



Date: April 13, 2022



-  Conservation Authority Administrative Boundary
-  Middlesex Centre Boundary
-  Settlement Boundary
-  Area of Natural & Scientific Interest (ANSI)
-  Significant Woodlands

DRAFT

Date: April 13, 2022

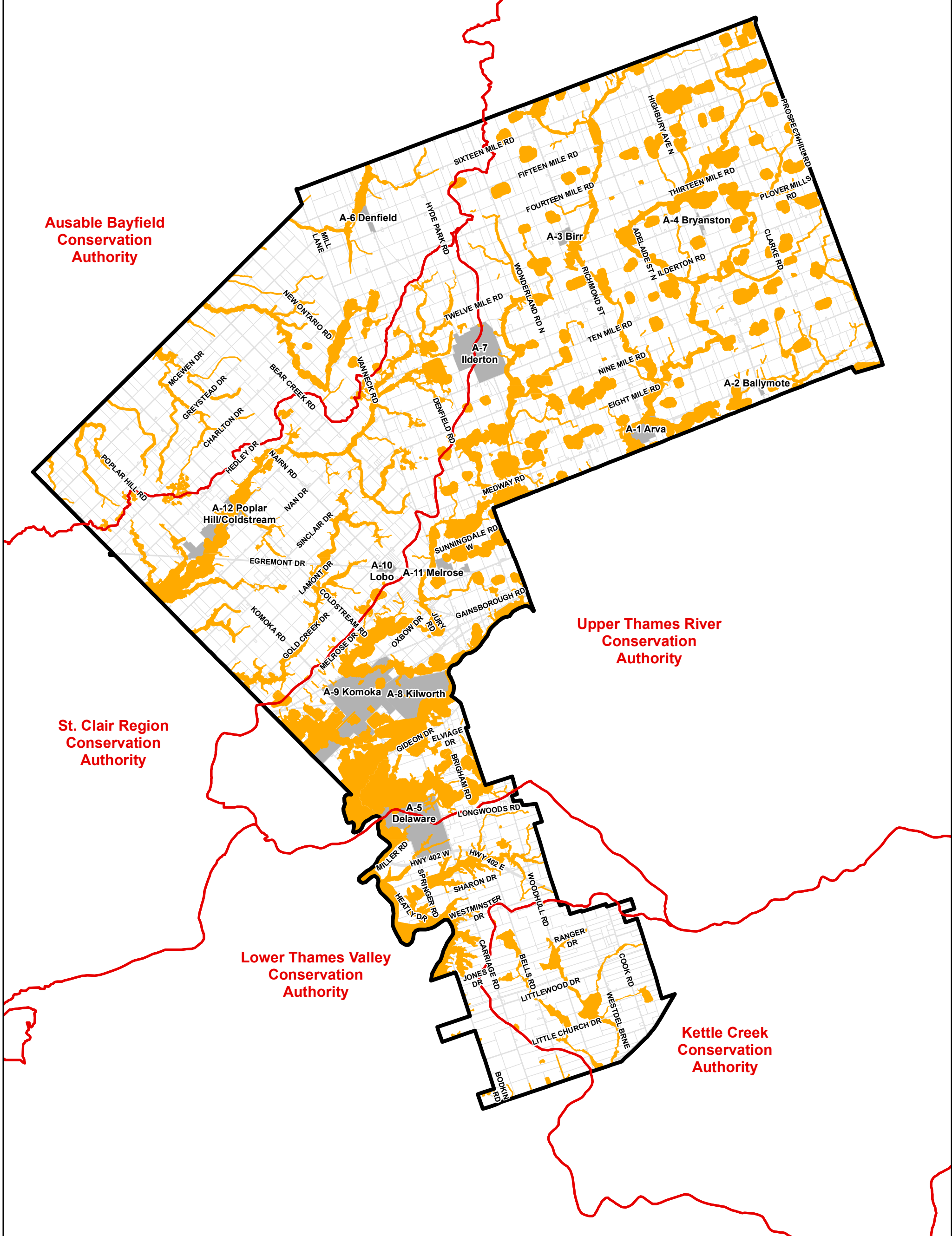
NOTE: Schedules should be read in conjunction with applicable policies of the Plan and other Land Use Schedules.

Schedule B Greenlands System



wsp
middlesex
centre





- Conservation Authority Administrative Boundary
- Middlesex Centre Boundary
- Settlement Boundary
- Hazard Lands (Steep Slopes/Fill Lines)

DRAFT

Date: April 13, 2022

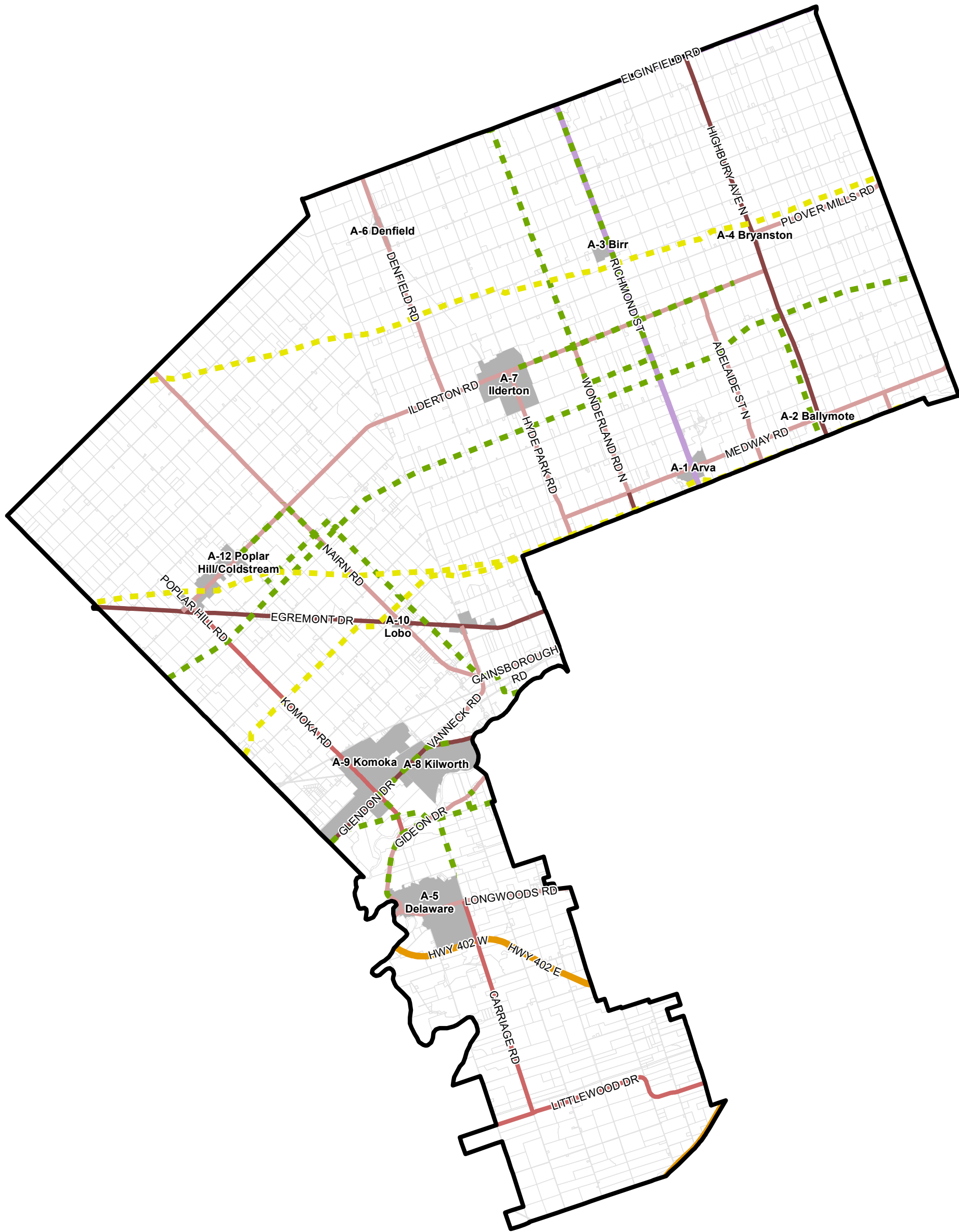
NOTE: Schedules should be read in conjunction with applicable policies of the Plan and other Land Use Schedules.

Schedule C Natural Hazard Lands



wsp
middlesex
centre





- | | |
|---------------------------|-------------------------|
| Middlesex Centre Boundary | Road Class |
| Settlement Boundary | Arterial Road |
| Utility Line | Collector Road |
| Gas Line | Four Lane Arterial Road |
| Oil Pipeline | Provincial 400 Series |
| | Provincial Highway |

DRAFT

Date: April 13, 2022

NOTE: Schedules should be read in conjunction with applicable policies of the Plan and other Land Use Schedules.

Schedule D Transportation & Utilities Plan



**middlesex
centre**

