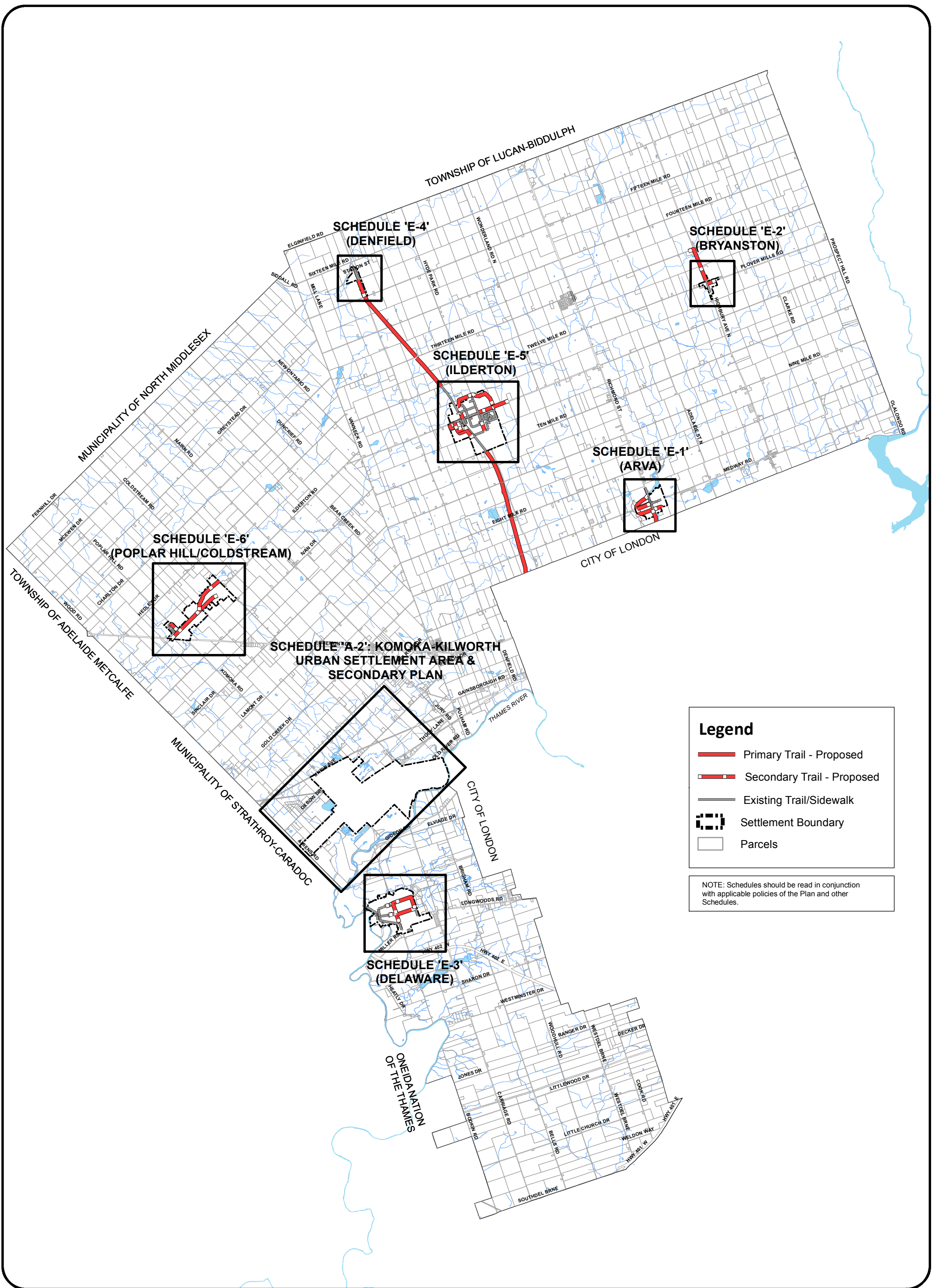


Note: Schedule E has not changed from that in the current Official Plan.



SCHEDULE 'E' - PROPOSED TRAIL ROUTES - MUNICIPAL WIDE

MUNICIPALITY OF MIDDLESEX CENTRE OFFICIAL PLAN



Legend

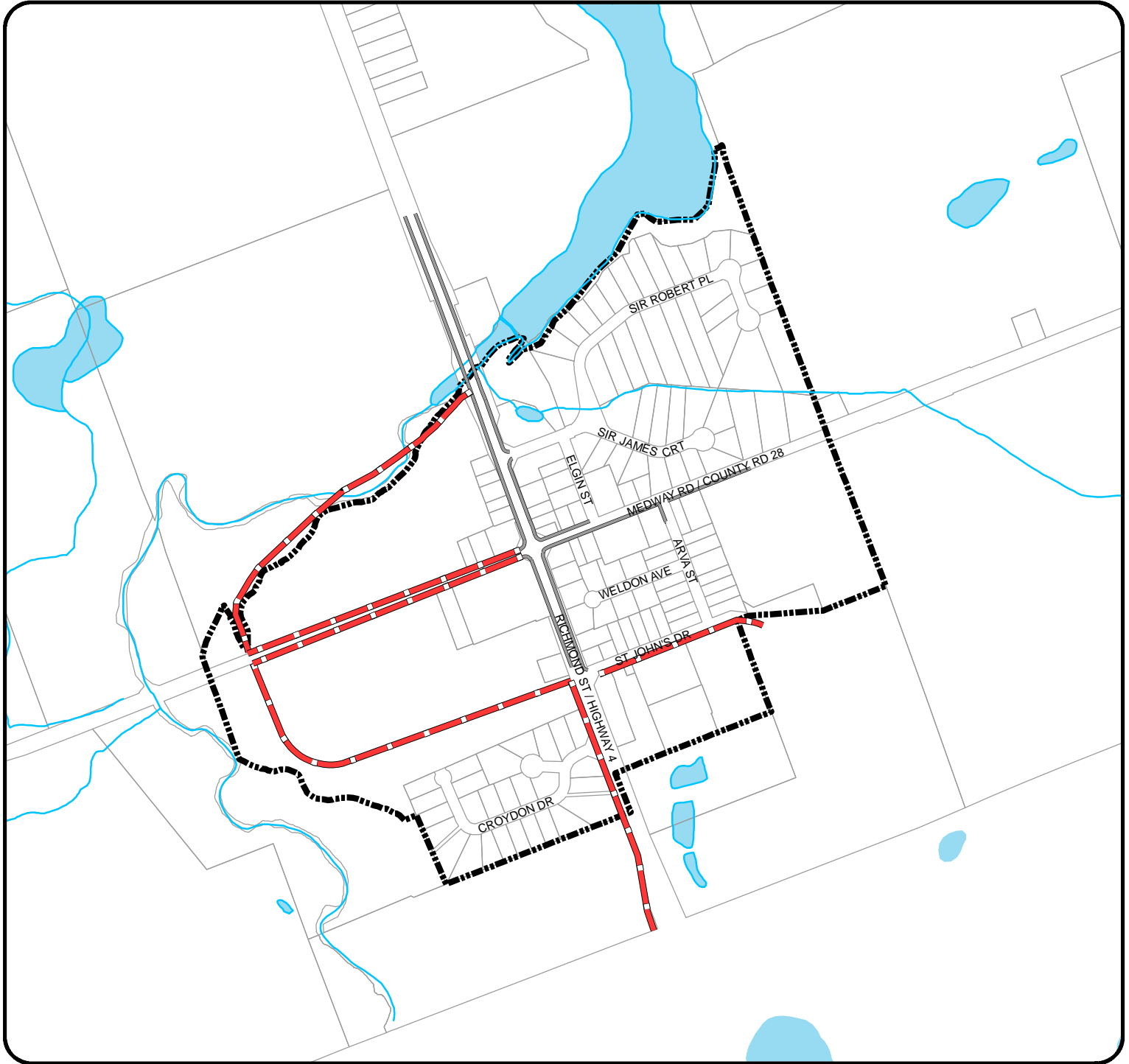
- Primary Trail - Proposed
- Secondary Trail - Proposed
- Existing Trail/Sidewalk
- Settlement Boundary
- Parcels

NOTE: Schedules should be read in conjunction with applicable policies of the Plan and other Schedules.



SCHEDULE 'E-1': PROPOSED TRAIL ROUTES - ARVA

MUNICIPALITY OF MIDDLESEX CENTRE OFFICIAL PLAN




LEGEND

- Secondary Trail - Proposed
- Settlement Boundary
- Existing Trail/Sidewalk
- Parcels

NOTE: Schedules should be read in conjunction with applicable policies of the Plan and other Schedules

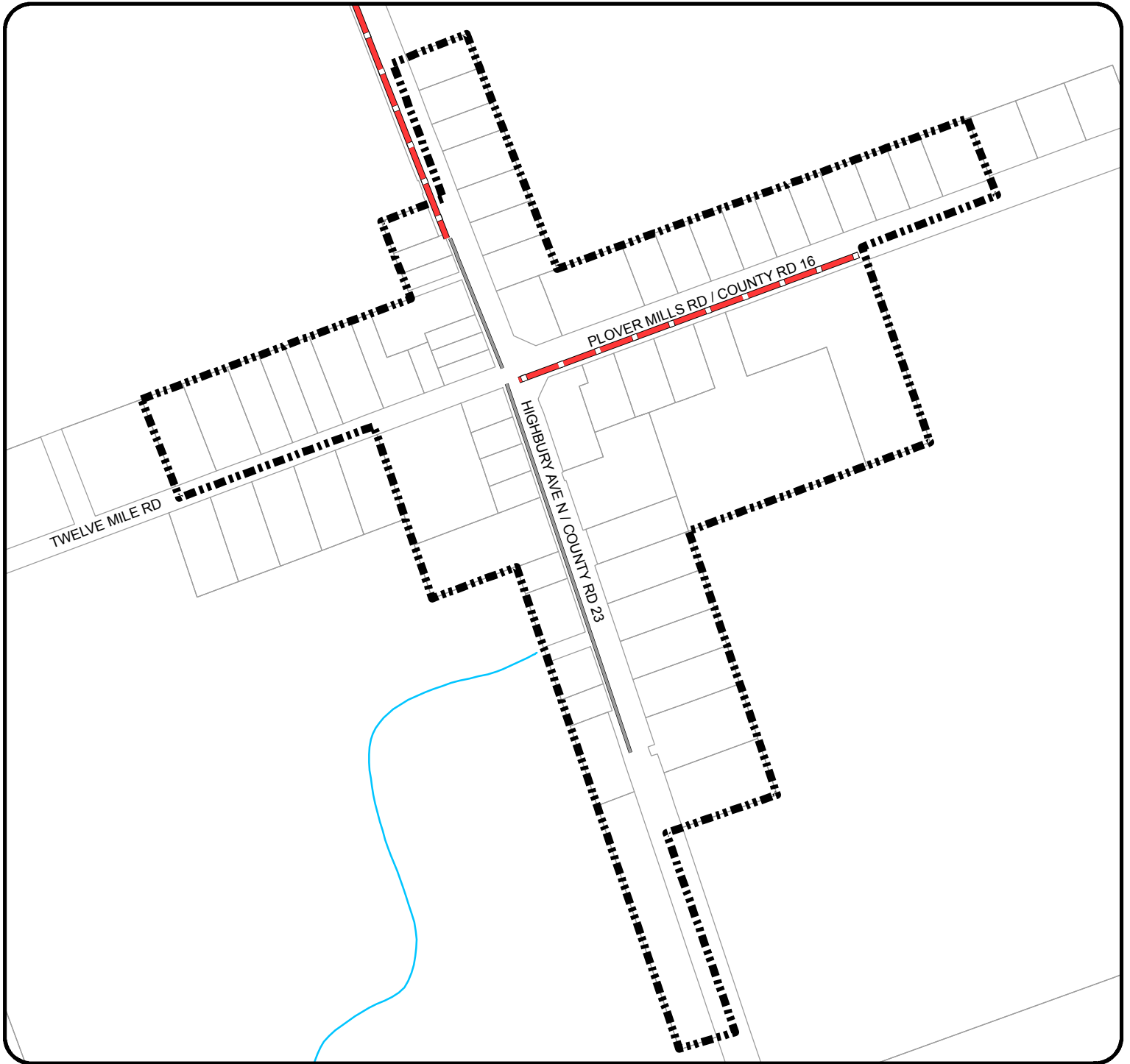
SCALE 1:10,000









SCHEDULE 'E-2': PROPOSED TRAIL ROUTES - BRYANSTON

MUNICIPALITY OF MIDDLESEX CENTRE OFFICIAL PLAN



LEGEND

-  Secondary Trail - Proposed
-  Settlement Boundary
-  Existing Trail/Sidewalk
-  Parcels

NOTE: Schedules should be read in conjunction with applicable policies of the Plan and other Schedules

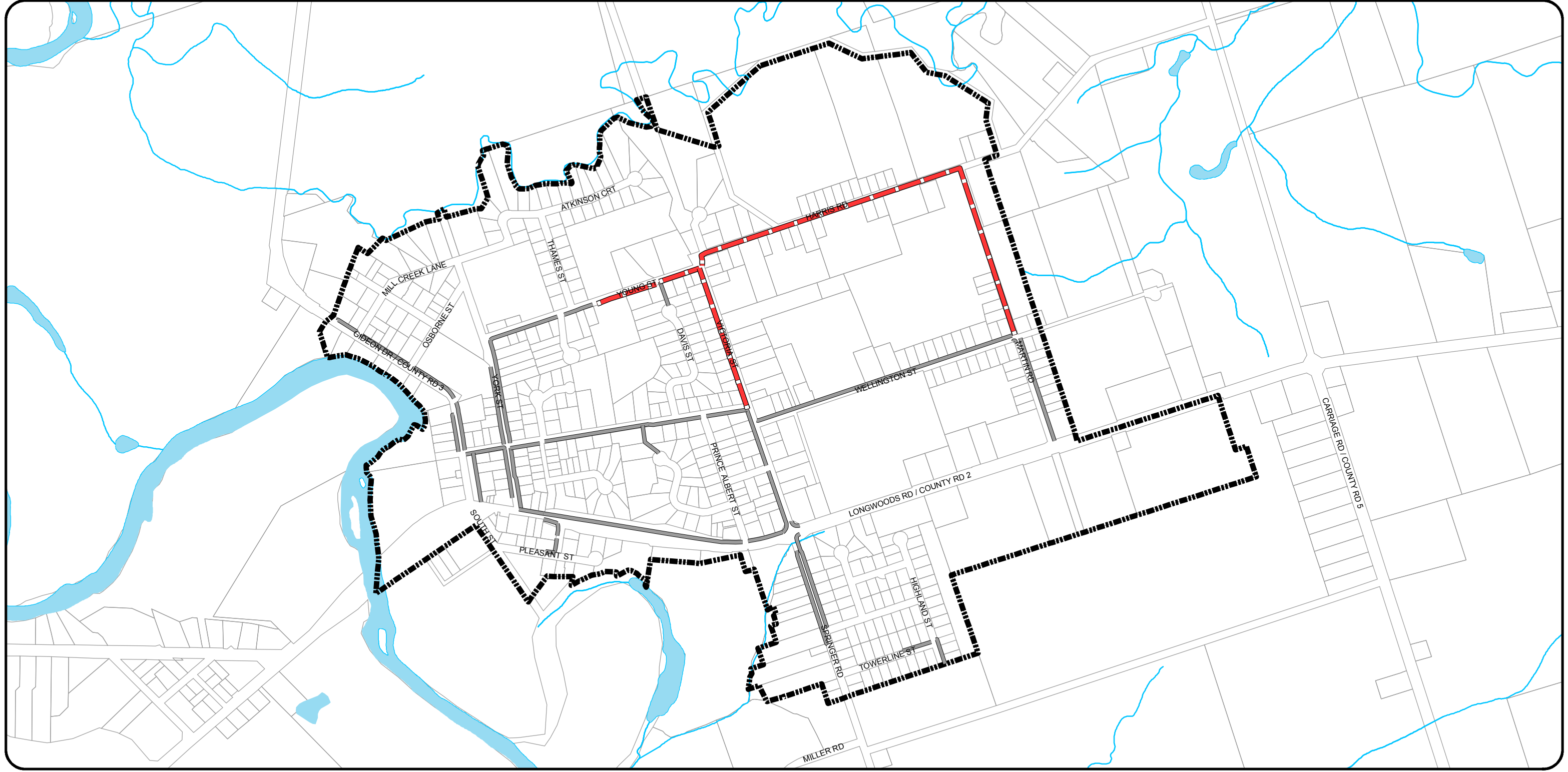
SCALE 1:5,000





SCHEDULE 'E-3': PROPOSED TRAIL ROUTES - DELAWARE

MUNICIPALITY OF MIDDLESEX CENTRE OFFICIAL PLAN




Legend

- Secondary Trail - Proposed
- Existing Trail/Sidewalk
- Settlement Boundary
- Parcels

NOTE: Schedules should be read in conjunction with policies of the Plan and other Schedules

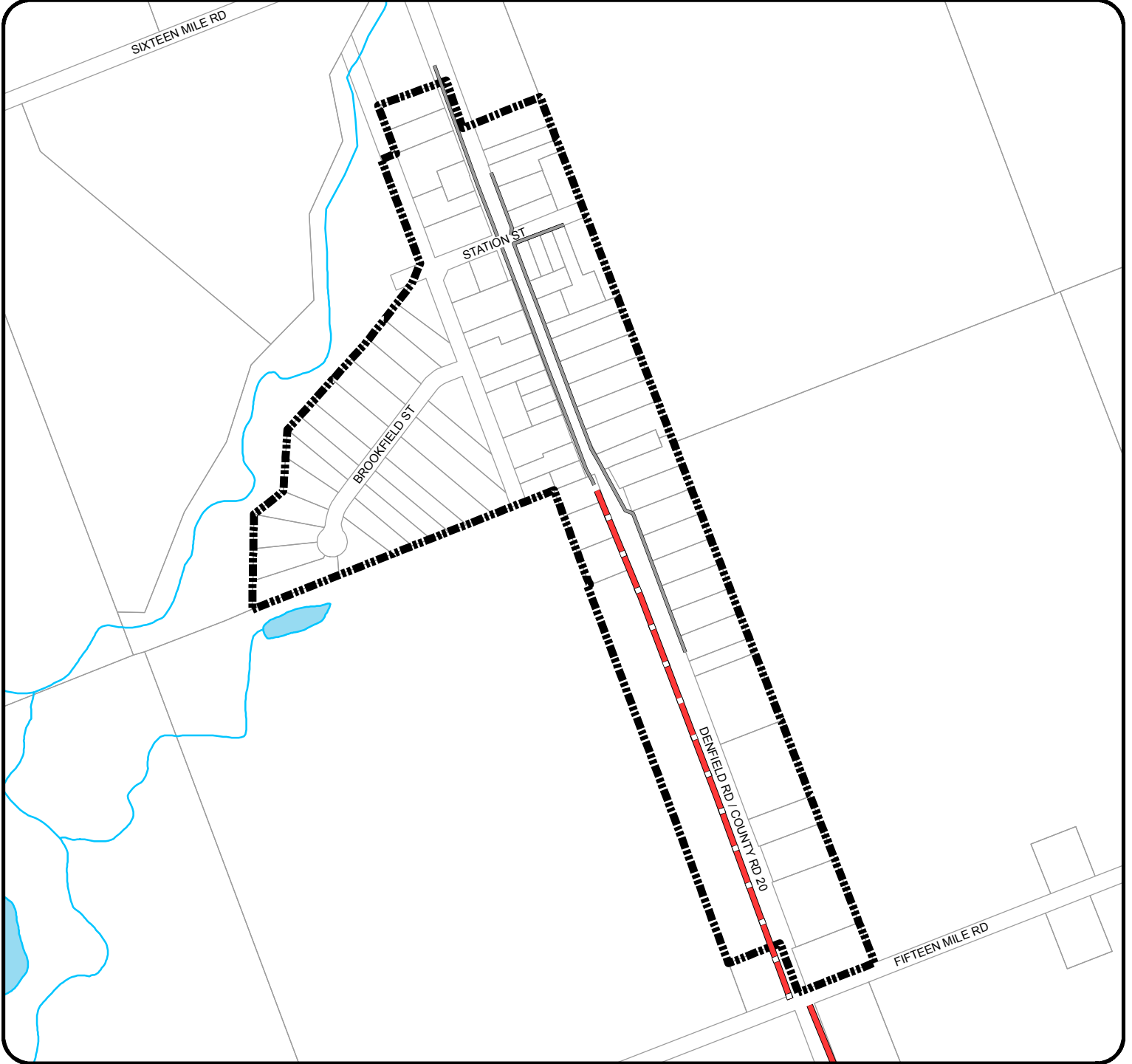
SCALE 1:10,000










SCHEDULE 'E-4': PROPOSED TRAIL ROUTES - DENFIELD

MUNICIPALITY OF MIDDLESEX CENTRE OFFICIAL PLAN




LEGEND

-  Primary Trail - Proposed
-  Secondary Trail - Proposed
-  Existing Trail/Sidewalk
-  Settlement Boundary
-  Parcels

NOTE: Schedules should be read in conjunction with applicable policies of the Plan and other Schedules

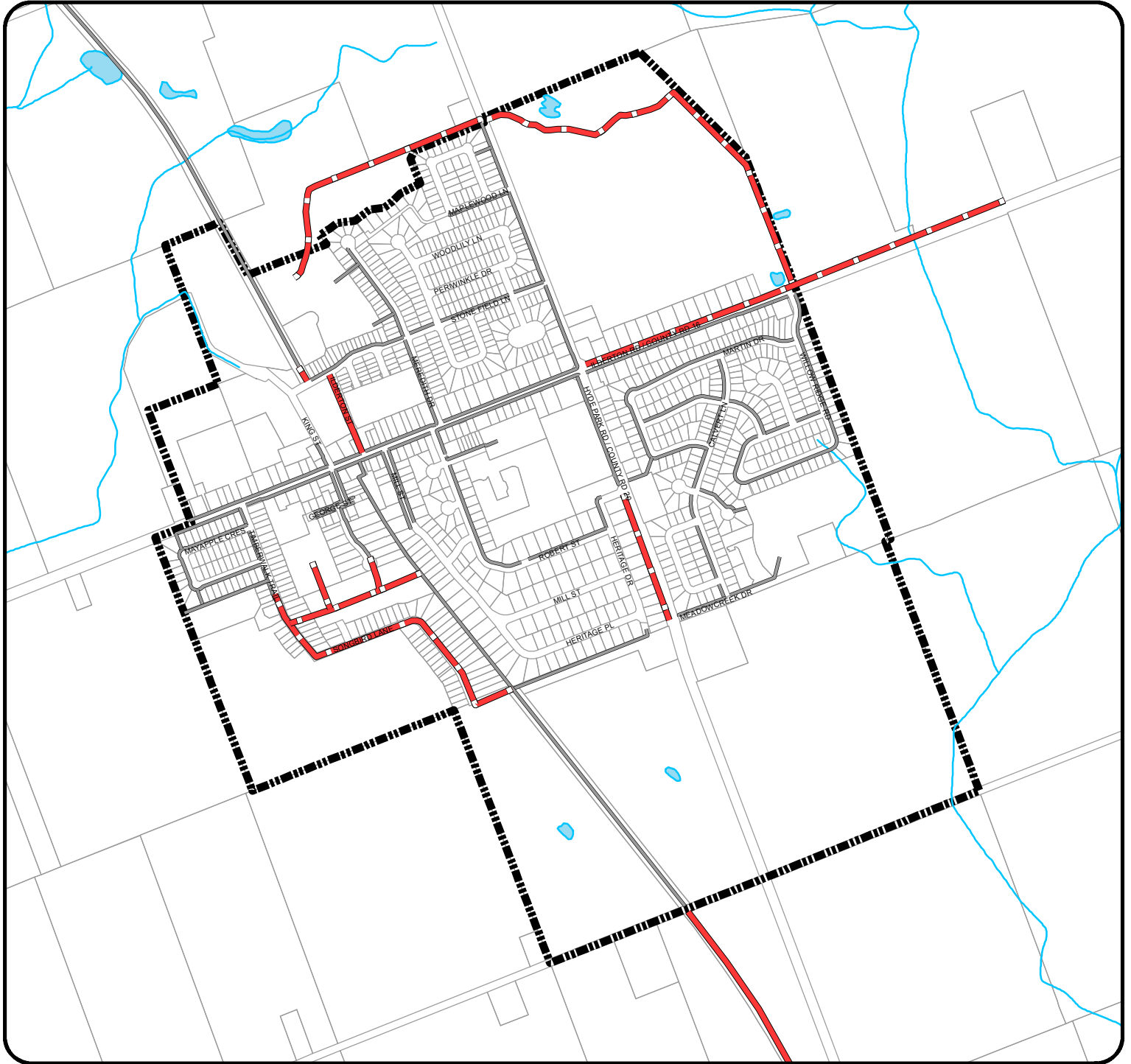
SCALE 1:7,000










SCHEDULE 'E-5': PROPOSED TRAIL ROUTES - ILBERTON

MUNICIPALITY OF MIDDLESEX CENTRE OFFICIAL PLAN




LEGEND

-  Primary Trail - Proposed
-  Secondary Trail - Proposed
-  Existing Trail/Sidewalk
-  Settlement Boundary
-  Parcels

NOTE: Schedules should be read in conjunction with applicable policies of the Plan and other Schedules

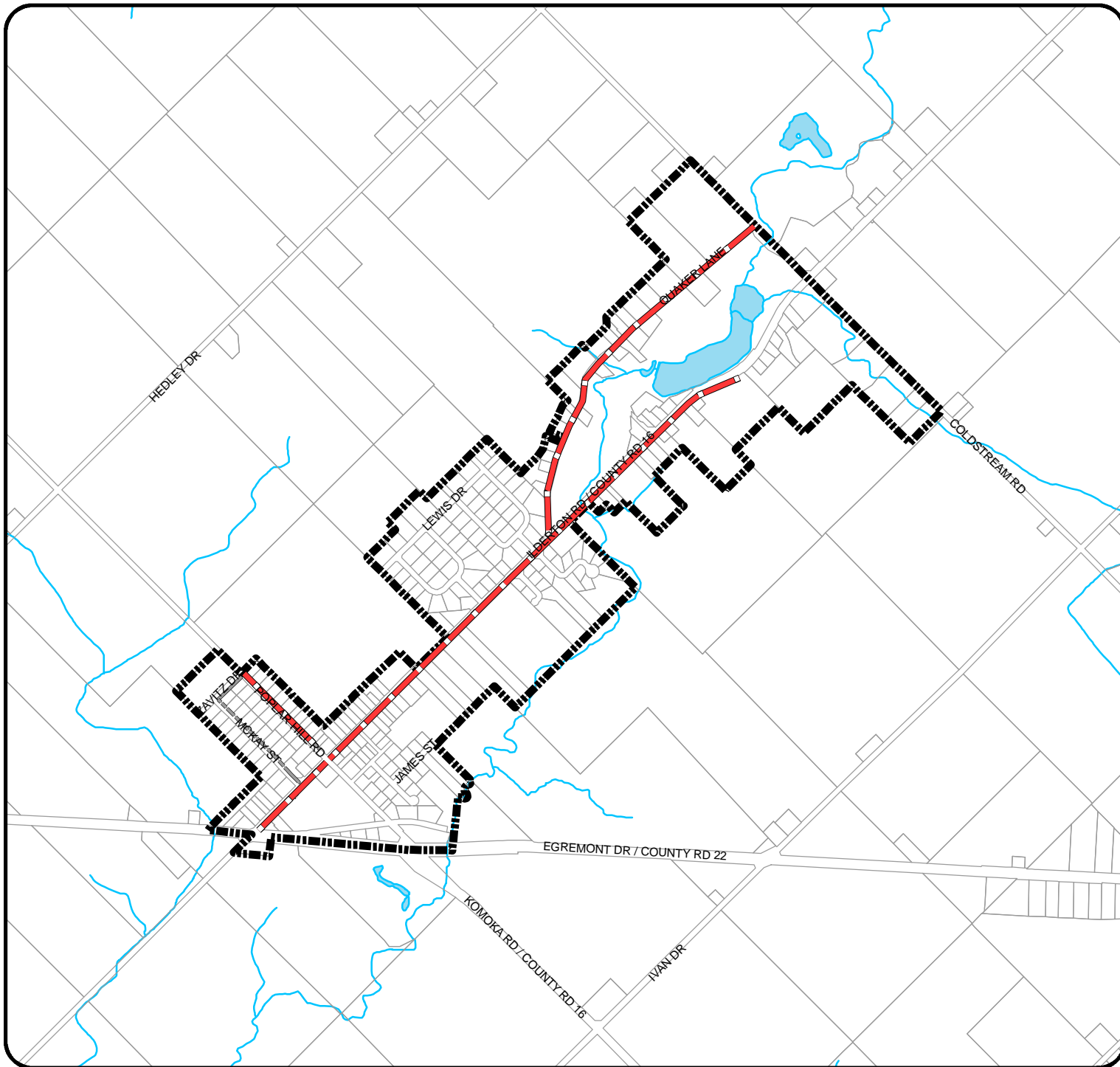
SCALE 1:15,000









SCHEDULE 'E-6': PROPOSED TRAIL ROUTES - POPLAR HILL/COLDSTREAM

MUNICIPALITY OF MIDDLESEX CENTRE OFFICIAL PLAN



LEGEND

-  Secondary Trail - Proposed
-  Settlement Boundary
-  Existing Trail/Sidewalk
-  Parcels

NOTE: Schedules should be read in conjunction with applicable policies of the Plan and other Schedules

SCALE 1:20,000

