

- Middlesex Centre Boundary
- Settlement Boundary
- Aggregate
- Special Policy Areas
- Floodplain

**Land Use Designations**

- Parks and Recreation
- Natural Environment

**DRAFT**

Date: May 10, 2022

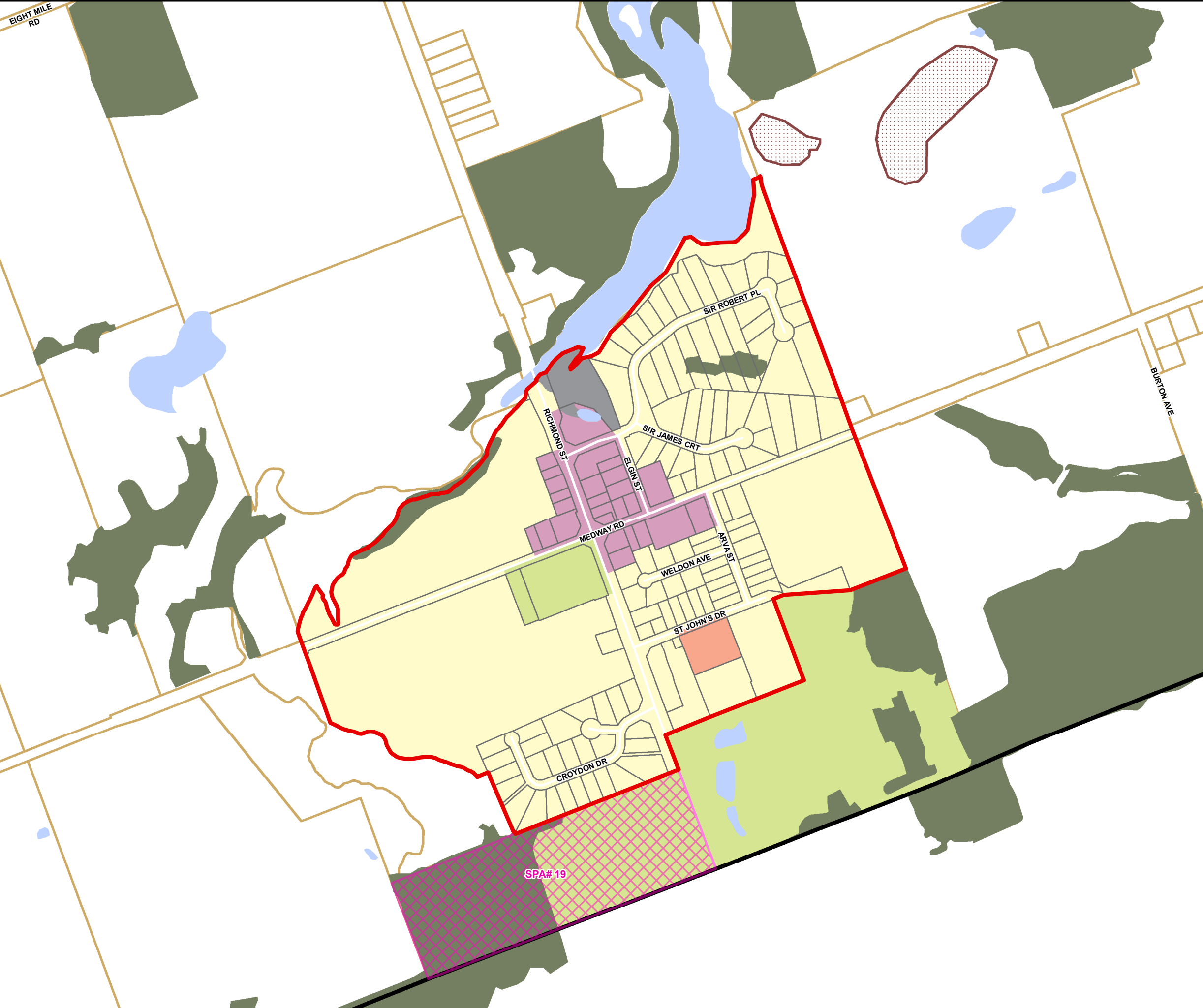
NOTE: Schedules should be read in conjunction with applicable policies of the Plan and other Land Use Schedules.

**Schedule A**  
**Middlesex Centre**  
**Official Plan**



**middlesex**  
centre





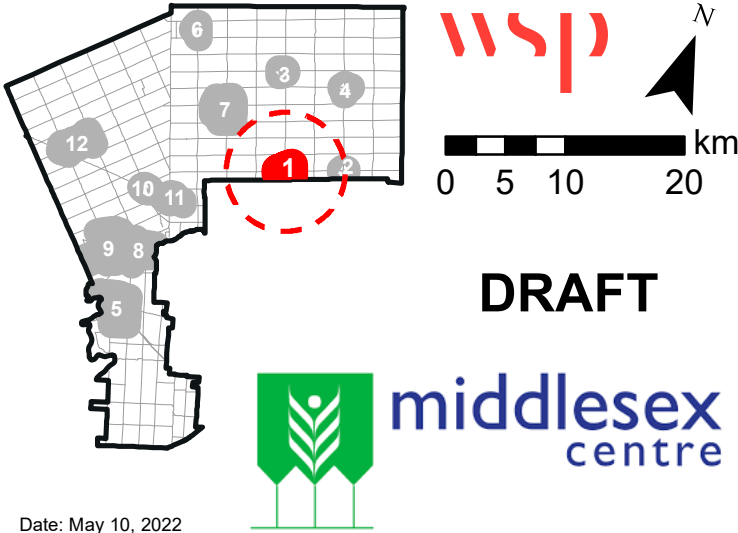

# Schedule A-1

## Arva

### Community Settlement Area

#### Legend

- Land Use Designations**
- Residential
  - Medium Density Residential
  - Hamlet
  - Settlement Commercial
  - Rural Commercial
  - Village Centre
  - Rural Industrial
  - Institutional
  - Settlement Employment
  - Parks and Recreation
  - Natural Heritage Enhancement Area
  - Natural Environment
  - Agriculture
- Other Designations**
- Settlement Boundary
  - Middlesex Centre Boundary
  - Aggregate Overlay
  - Special Policy Areas



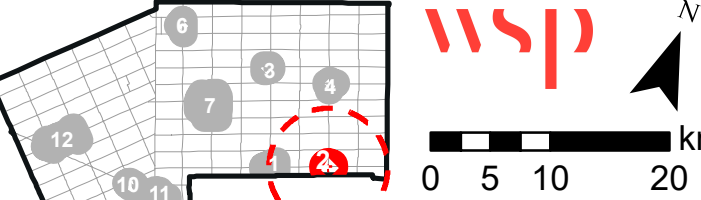
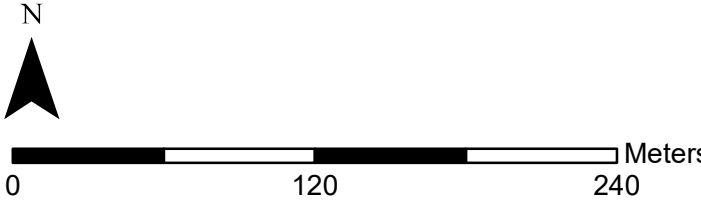


**Schedule A-2**  
**Ballymote**  
**Hamlet Area**

**Legend**

- Land Use Designations**

  - Residential
  - Medium Density Residential
  - Hamlet
  - Settlement Commercial
  - Rural Commercial
  - Village Centre
  - Rural Industrial
  - Institutional
  - Settlement Employment
  - Parks and Recreation
  - Natural Heritage Enhancement Area
  - Natural Environment
  - Agriculture
- Settlement Boundary
  - Middlesex Centre Boundary
  - Aggregate Overlay



















**DRAFT**

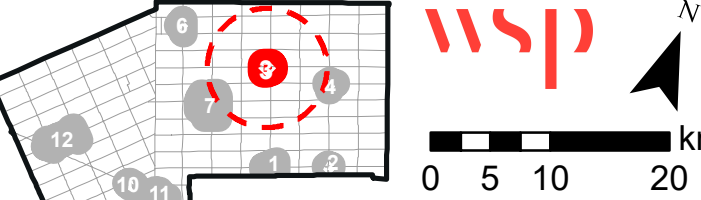
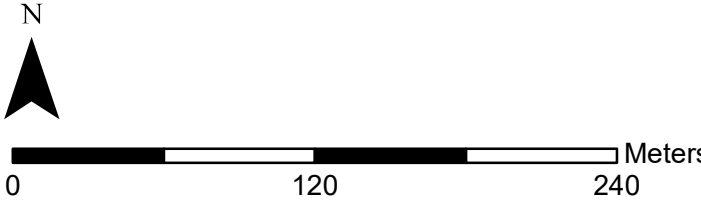


**Schedule A-3**  
**Birr**  
**Hamlet Area**

**Legend**

**Land Use Designations**

	Residential		Settlement Boundary
	Medium Density Residential		Middlesex Centre Boundary
	Hamlet		Aggregate Overlay
	Settlement Commercial		
	Rural Commercial		
	Village Centre		
	Rural Industrial		
	Institutional		
	Settlement Employment		
	Parks and Recreation		
	Natural Heritage Enhancement Area		
	Natural Environment		
	Agriculture		



**DRAFT**

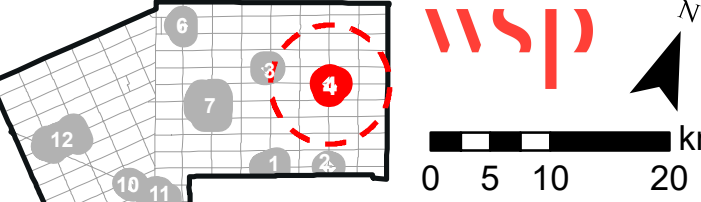
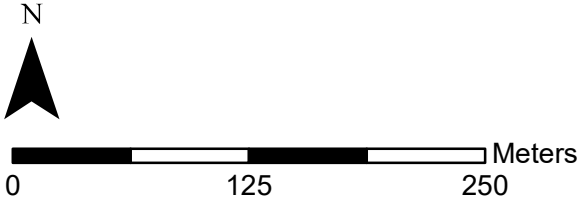




**Schedule A-4**  
**Bryanston**  
**Hamlet Area**

**Legend**

- Land Use Designations**
- Residential
  - Medium Density Residential
  - Hamlet
  - Settlement Commercial
  - Rural Commercial
  - Village Centre
  - Rural Industrial
  - Institutional
  - Settlement Employment
  - Parks and Recreation
  - Natural Heritage Enhancement Area
  - Natural Environment
  - Agriculture
- Settlement Boundary
- Middlesex Centre Boundary



**DRAFT**

 **middlesex**  
centre

Date: May 10, 2022

# Schedule A-5

## Delaware

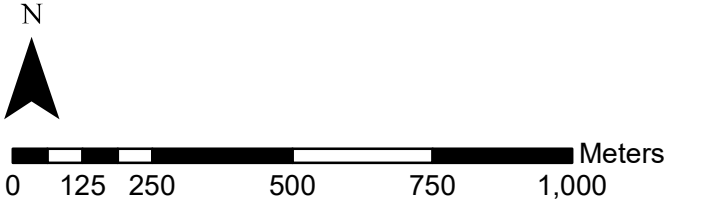
### Community Settlement Area

#### Legend

**Land Use Designations**

	Residential
	Medium Density Residential
	Hamlet
	Settlement Commercial
	Rural Commercial
	Village Centre
	Rural Industrial
	Institutional
	Settlement Employment
	Parks and Recreation
	Natural Heritage Enhancement Area
	Natural Environment
	Agriculture

	Settlement Boundary
	Middlesex Centre Boundary
	Aggregate Overlay
	Special Policy Areas



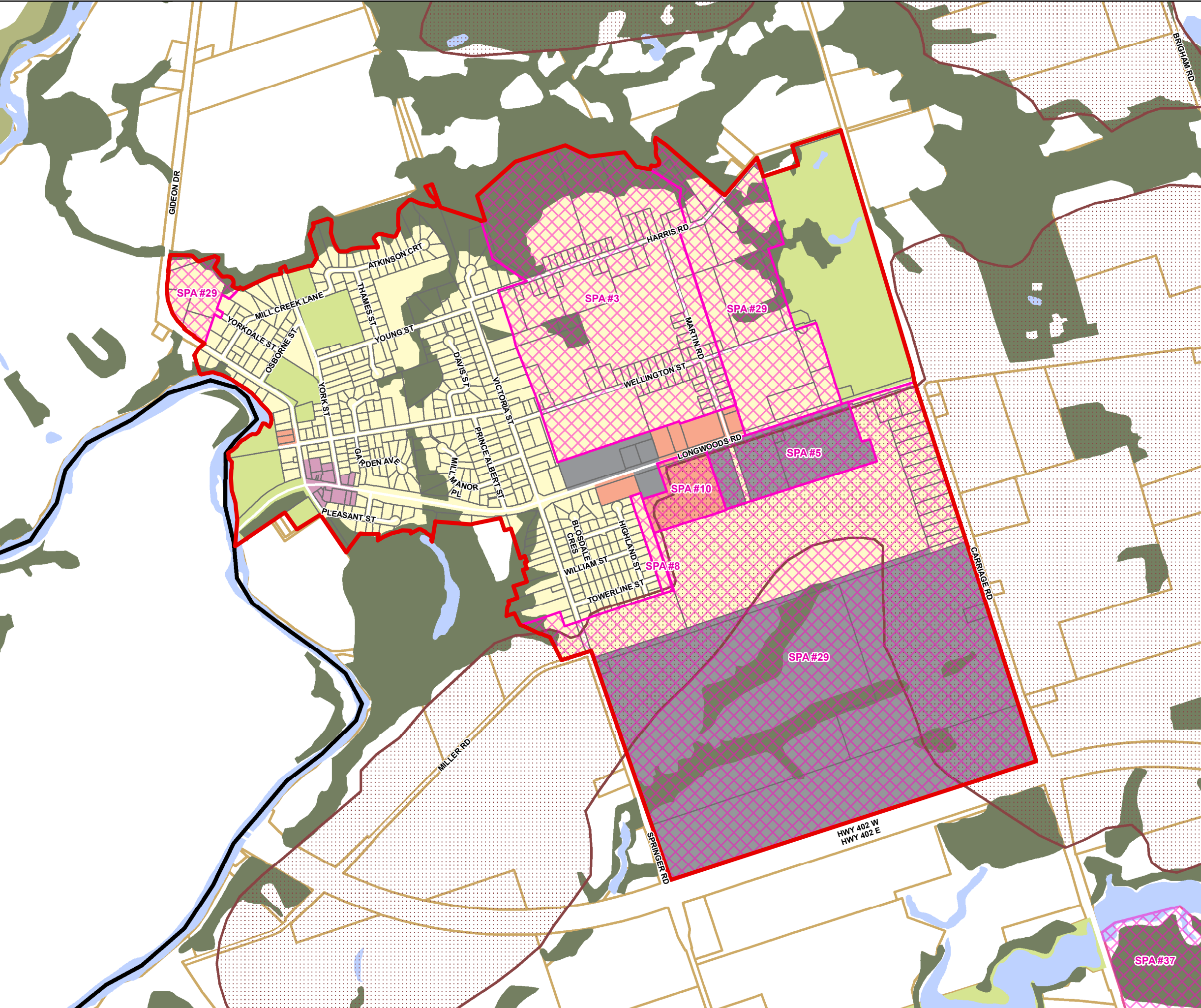
0 5 10 20 km

WSP

**DRAFT**

**middlesex**  
centre

Date: May 10, 2022



















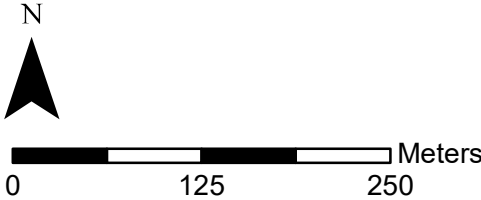


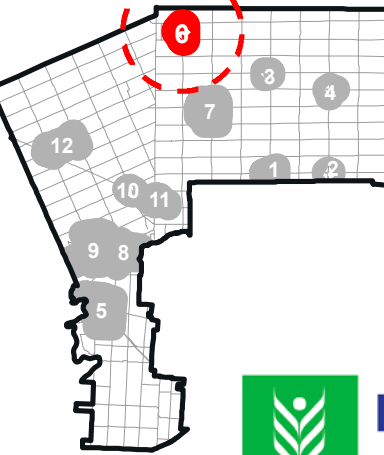
**Schedule A-6**  
**Denfield**  
**Hamlet Area**


**Legend**

**Land Use Designations**

	Residential		Settlement Boundary
	Medium Density Residential		Middlesex Centre Boundary
	Hamlet		Aggregate Overlay
	Settlement Commercial		
	Rural Commercial		
	Village Centre		
	Rural Industrial		
	Institutional		
	Settlement Employment		
	Parks and Recreation		
	Natural Heritage Enhancement Area		
	Natural Environment		
	Agriculture		








0 5 10 20 km

**DRAFT**



**middlesex**  
centre

Date: May 10, 2022

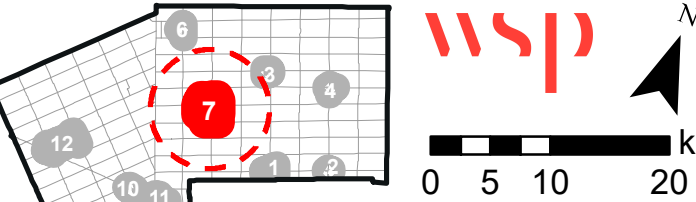
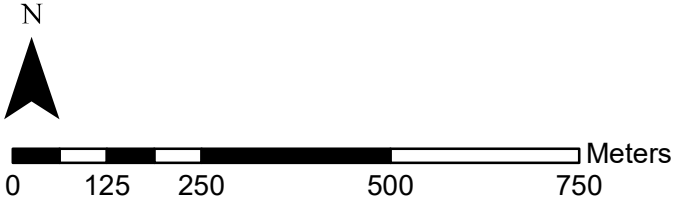


**Schedule A-7**  
**Ilderton**  
**Urban Settlement Area**

**Legend**

- Land Use Designations**

  - Residential
  - Medium Density Residential
  - Hamlet
  - Settlement Commercial
  - Rural Commercial
  - Village Centre
  - Rural Industrial
  - Institutional
  - Settlement Employment
  - Parks and Recreation
  - Natural Heritage Enhancement Area
  - Natural Environment
  - Agriculture
- Settlement Boundary
  - Middlesex Centre Boundary
  - Conceptual SWM Pond
  - Special Policy Areas



**DRAFT**



Date: May 10, 2022

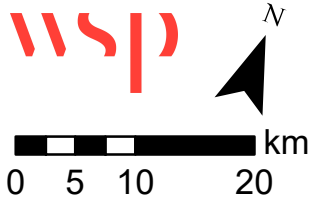
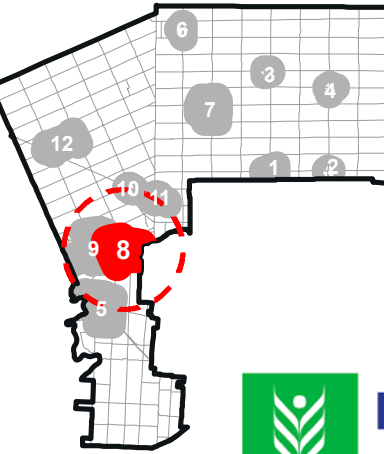
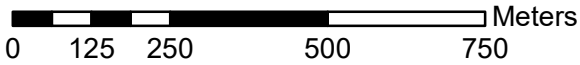


**Schedule A-8**  
**Kilworth**  
**Urban Settlement Area**

**Legend**

**Land Use Designations**

- |   |  |
|---|--|
|  Residential                       |  Community Gateways             |
|  Medium Density Residential        |  Settlement Boundary            |
|  Hamlet                            |  Middlesex Centre Boundary      |
|  Settlement Commercial             |  Aggregate Overlay              |
|  Rural Commercial                  |  Conceptual SWM Pond            |
|  Village Centre                    |  Railway Line                   |
|  Rural Industrial                  |  Special Policy Areas           |
|  Institutional                     |  Provincial Park Regulated Area |
|  Settlement Employment             |  |
|  Parks and Recreation              |  |
|  Natural Heritage Enhancement Area |  |
|  Natural Environment               |  |
|  Agriculture                       |  |



**DRAFT**



Date: May 10, 2022

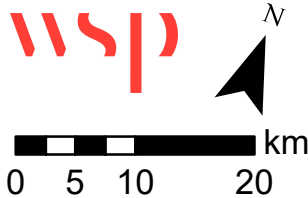
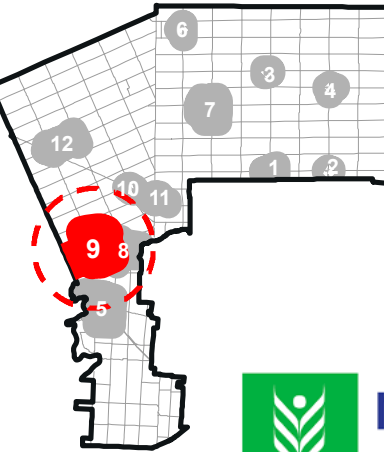



**Schedule A-9**  
**Komoka**  
**Urban Settlement Area**

**Legend**

**Land Use Designations**

- |   |  |
|---|--|
|  Residential                       |  Community Gateways             |
|  Medium Density Residential        |  Settlement Boundary            |
|  Hamlet                            |  Middlesex Centre Boundary      |
|  Settlement Commercial             |  Aggregate Overlay              |
|  Rural Commercial                  |  Conceptual SWM Pond            |
|  Village Centre                    |  Railway Line                   |
|  Rural Industrial                  |  Special Policy Areas           |
|  Institutional                     |  Provincial Park Regulated Area |
|  Settlement Employment             |  |
|  Parks and Recreation              |  |
|  Natural Heritage Enhancement Area |  |
|  Natural Environment               |  |
|  Agriculture                       |  |



**DRAFT**
















Date: May 10, 2022







**Schedule A-11**  
**Melrose**  
**Hamlet Area**



**Legend**

**Land Use Designations**


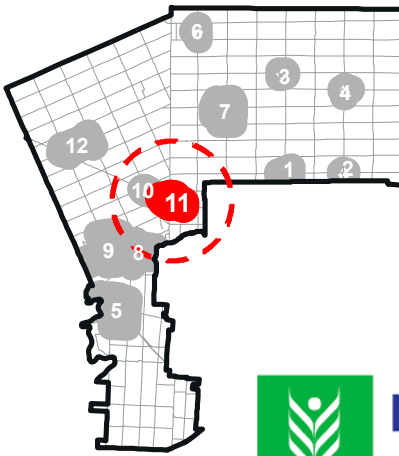
	Residential
	Medium Density Residential
	Hamlet
	Settlement Commercial
	Rural Commercial
	Village Centre
	Rural Industrial
	Institutional
	Settlement Employment
	Parks and Recreation
	Natural Heritage Enhancement Area
	Natural Environment
	Agriculture

	Settlement Boundary
	Middlesex Centre Boundary
	Aggregate Overlay
	Railway Line


N

0 125 250 500 750 1,000 Meters




N



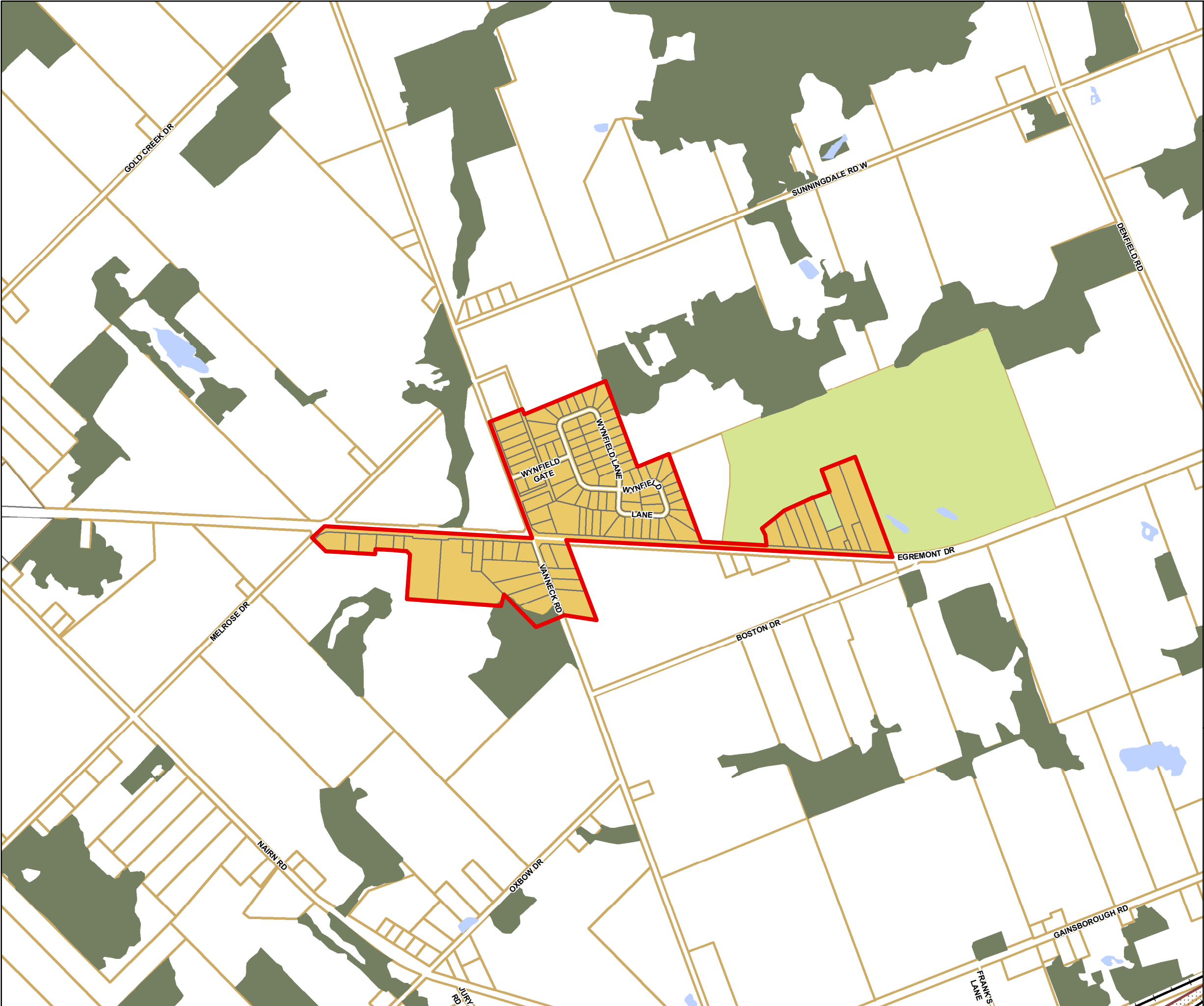
0 5 10 20 km

**DRAFT**




















**middlesex**  
centre

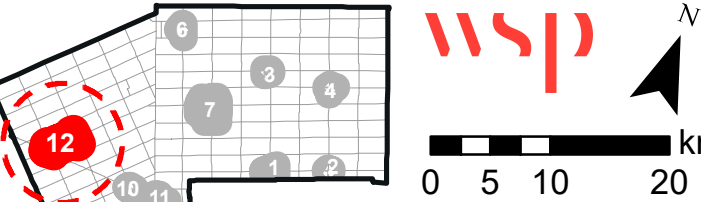
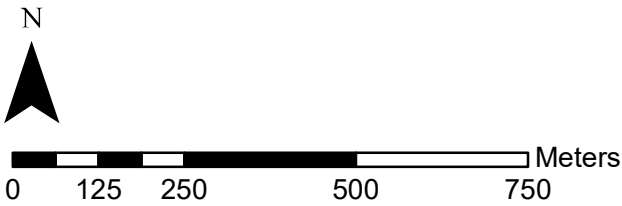
Date: May 10, 2022



**Schedule A-12**  
**Poplar Hill/Coldstream**  
**Hamlet Area**

**Legend**

- Land Use Designations**
- |   |                                   |   |                           |
|---|-----------------------------------|---|---------------------------|
|  | Residential                       |  | Settlement Boundary       |
|  | Medium Density Residential        |  | Middlesex Centre Boundary |
|  | Hamlet                            |  | Aggregate Overlay         |
|  | Settlement Commercial             |  | Special Policy Areas      |
|  | Rural Commercial                  |   |                           |
|  | Village Centre                    |   |                           |
|  | Rural Industrial                  |   |                           |
|  | Institutional                     |   |                           |
|  | Settlement Employment             |   |                           |
|  | Parks and Recreation              |   |                           |
|  | Natural Heritage Enhancement Area |   |                           |
|  | Natural Environment               |   |                           |
|  | Agriculture                       |   |                           |



**DRAFT**


















Date: May 10, 2022

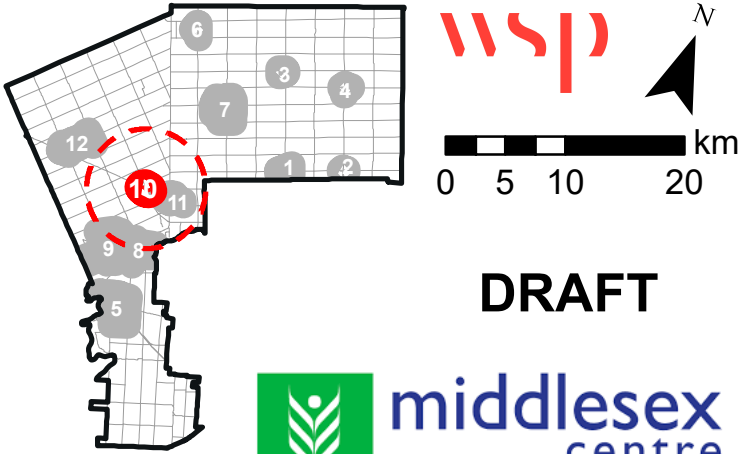
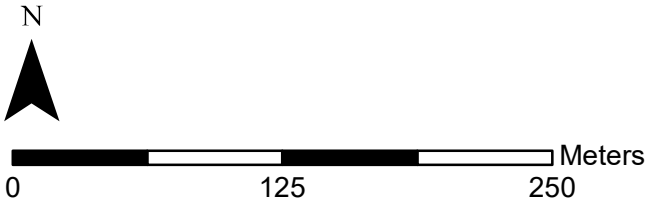
**Schedule A-10**

**Lobo  
Hamlet Area**

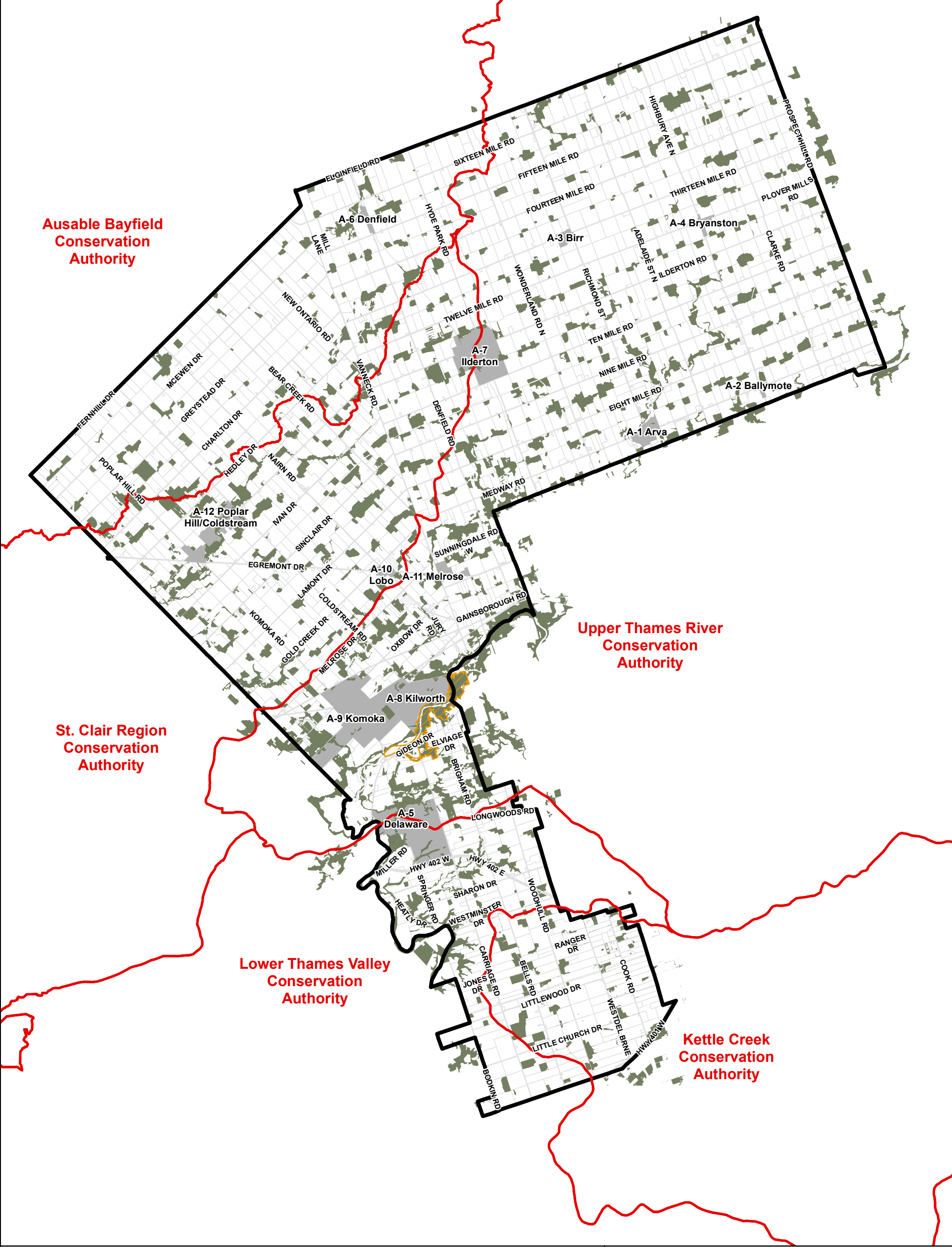
**Legend**





**Land Use Designations**

	Residential		Settlement Boundary
	Medium Density Residential		Middlesex Centre Boundary
	Hamlet		
	Settlement Commercial		
	Rural Commercial		
	Village Centre		
	Rural Industrial		
	Institutional		
	Settlement Employment		
	Parks and Recreation		
	Natural Heritage Enhancement Area		
	Natural Environment		
	Agriculture		








-  Conservation Authority Administrative Boundary
-  Middlesex Centre Boundary
-  Settlement Boundary
-  Area of Natural & Scientific Interest (ANSI)
-  Significant Woodlands

**DRAFT**



Date: May 10, 2022

NOTE: Schedules should be read in conjunction with applicable policies of the Plan and other Land Use Schedules.


**Schedule B**  
**Greenlands System**



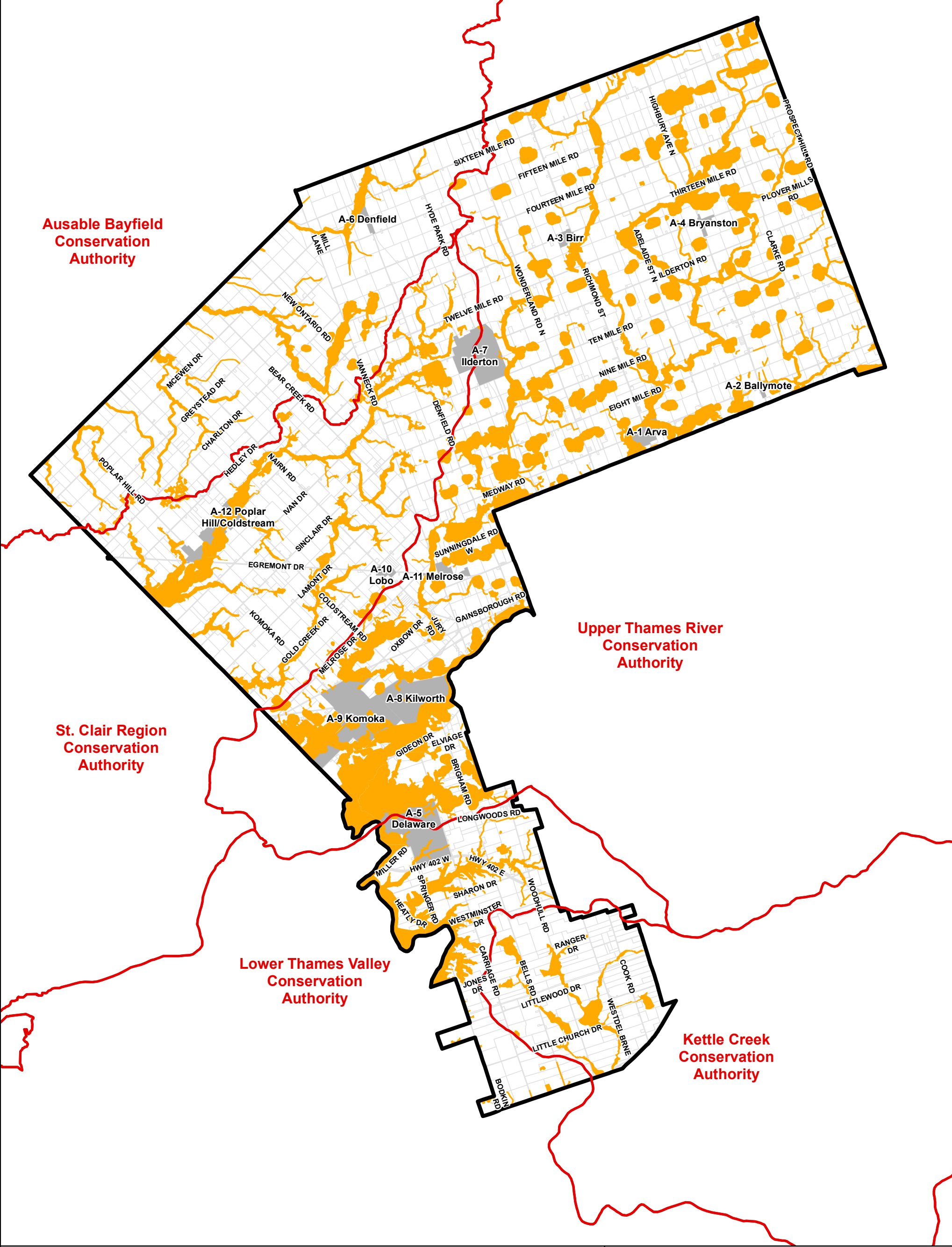
N





**middlesex**  
centre



0 5 10 Kilometers




-  Conservation Authority Administrative Boundary
-  Middlesex Centre Boundary
-  Settlement Boundary
-  Hazard Lands (Steep Slopes/Fill Lines)

**DRAFT**


Date: May 10, 2022

NOTE: Schedules should be read in conjunction with applicable policies of the Plan and other Land Use Schedules.


## Schedule C Natural Hazard Lands



N

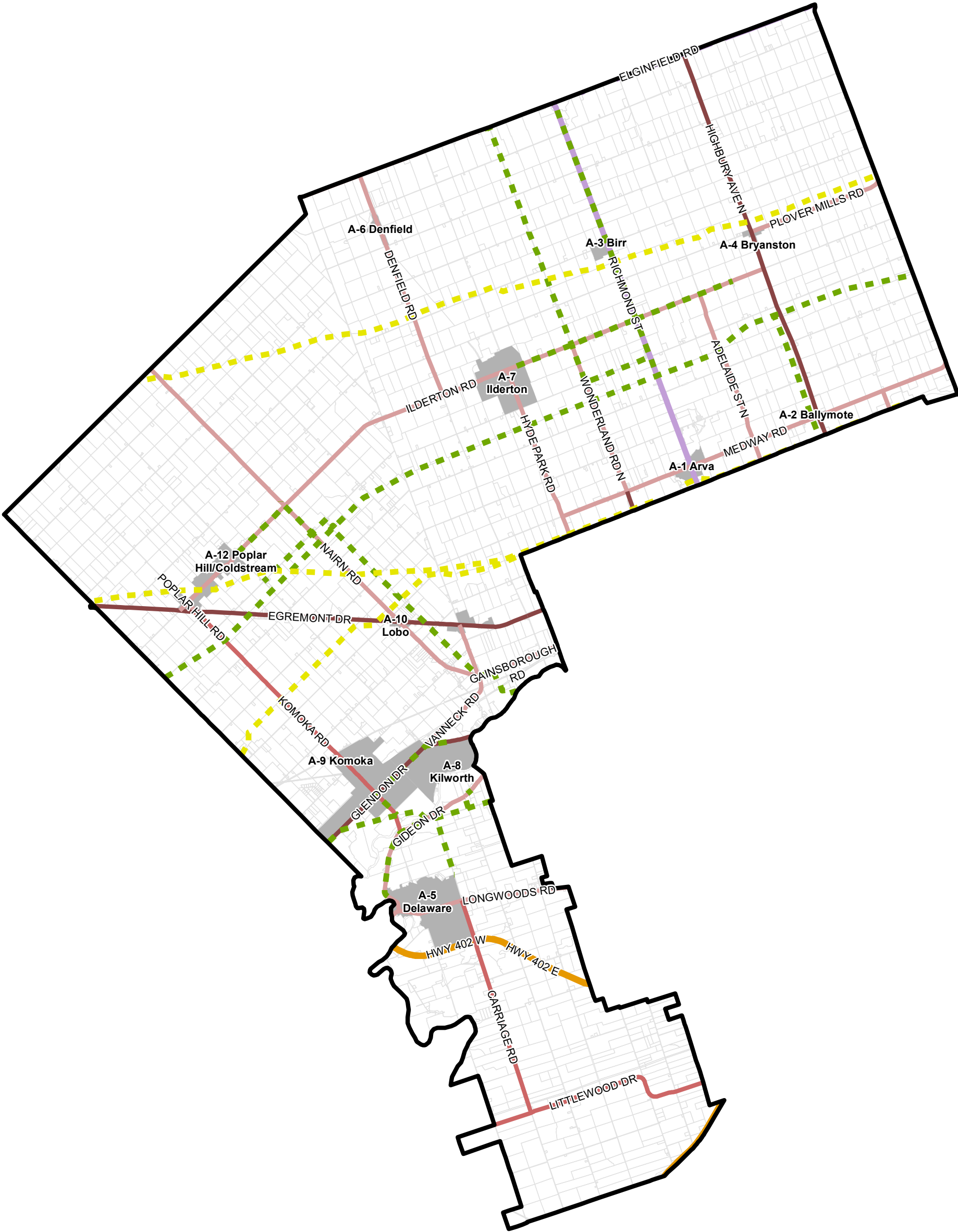


**middlesex**  
centre



0 5 10 Kilometers





- Middlesex Centre Boundary
- Settlement Boundary
- Utility Line
- Gas Line
- Oil Pipeline
- Road Class
- Arterial Road
- Collector Road
- Four Lane Arterial Road
- Provincial 400 Series
- Provincial Highway

DRAFT

Date: May 10, 2022

NOTE: Schedules should be read in conjunction with applicable policies of the Plan and other Land Use Schedules.

## Schedule D

### Transportation & Utilities Plan

N

middlesex

centre

0

5

10

Kilometers

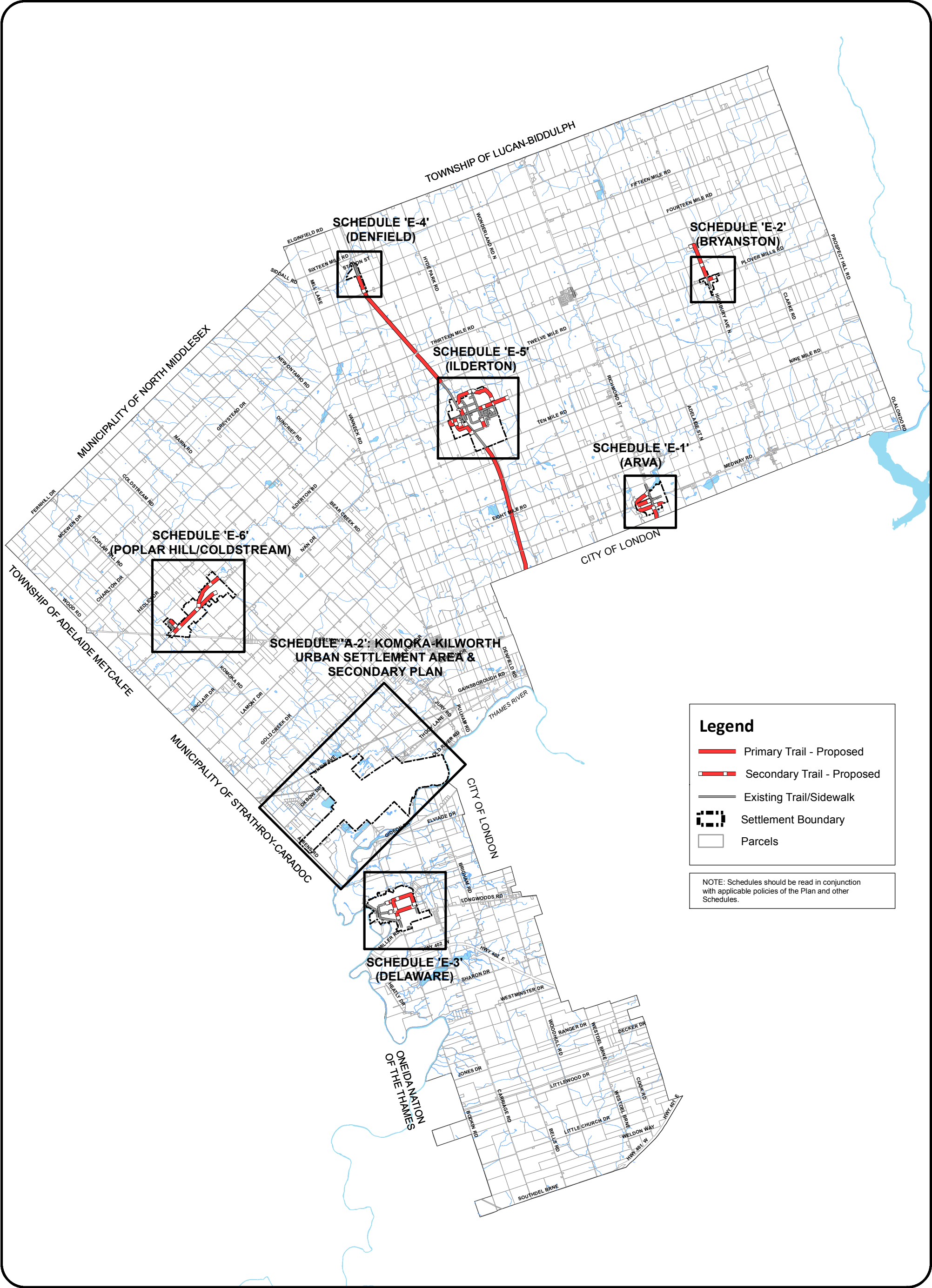


Note: Schedule E has not changed from that in the current Official Plan.



SCHEDULE 'E' - PROPOSED TRAIL ROUTES - MUNICIPAL WIDE

MUNICIPALITY OF MIDDLESEX CENTRE OFFICIAL PLAN



Legend

- Primary Trail - Proposed
- Secondary Trail - Proposed
- Existing Trail/Sidewalk
- Settlement Boundary
- Parcels

NOTE: Schedules should be read in conjunction with applicable policies of the Plan and other Schedules.

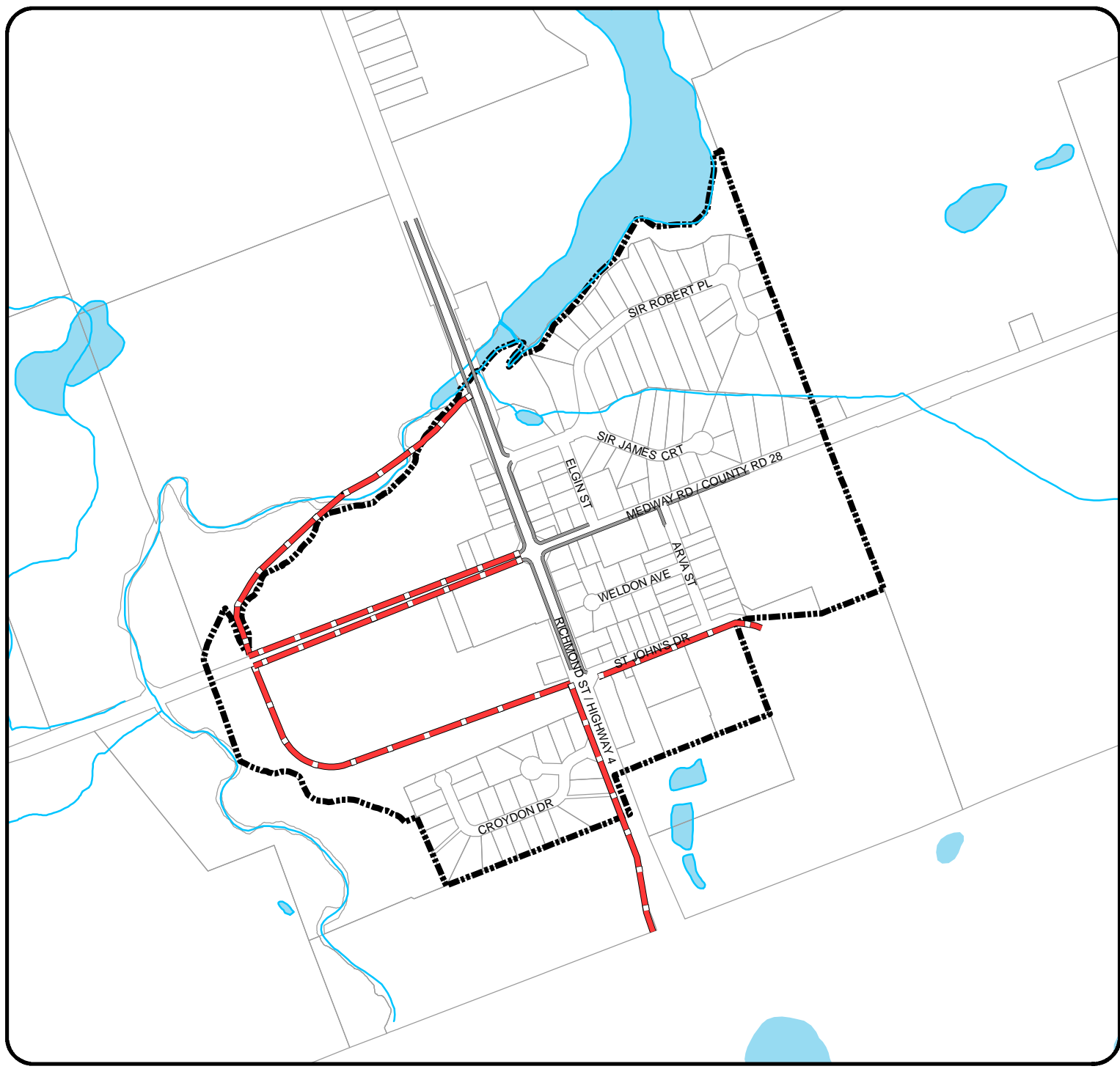
0 5,000 10,000 15,000 Meters









# SCHEDULE 'E-1': PROPOSED TRAIL ROUTES - ARVA

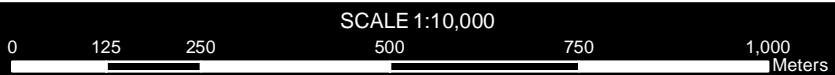
MUNICIPALITY OF MIDDLESEX CENTRE OFFICIAL PLAN



## LEGEND

- |   |   |
|---|---|
|  Secondary Trail - Proposed |  Settlement Boundary |
|  Existing Trail/Sidewalk    |  Parcels             |

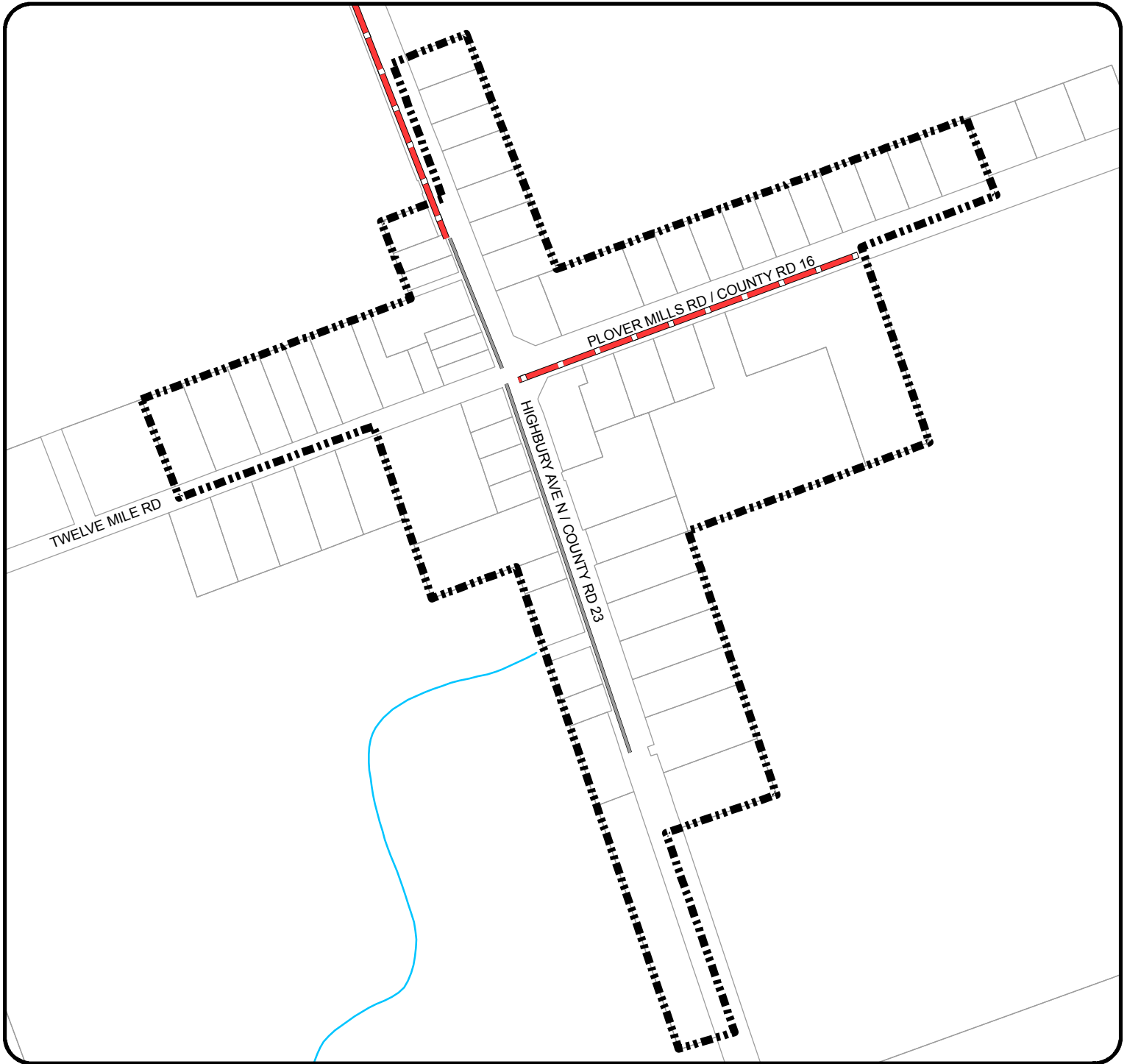
NOTE: Schedules should be read in conjunction with applicable policies of the Plan and other Schedules









# SCHEDULE 'E-2': PROPOSED TRAIL ROUTES - BRYANSTON

MUNICIPALITY OF MIDDLESEX CENTRE OFFICIAL PLAN



## LEGEND

- |   |   |
|---|---|
|  Secondary Trail - Proposed |  Settlement Boundary |
|  Existing Trail/Sidewalk    |  Parcels             |

NOTE: Schedules should be read in conjunction with applicable policies of the Plan and other Schedules

SCALE 1:5,000

0 50 100 200 300 400 500 Meters

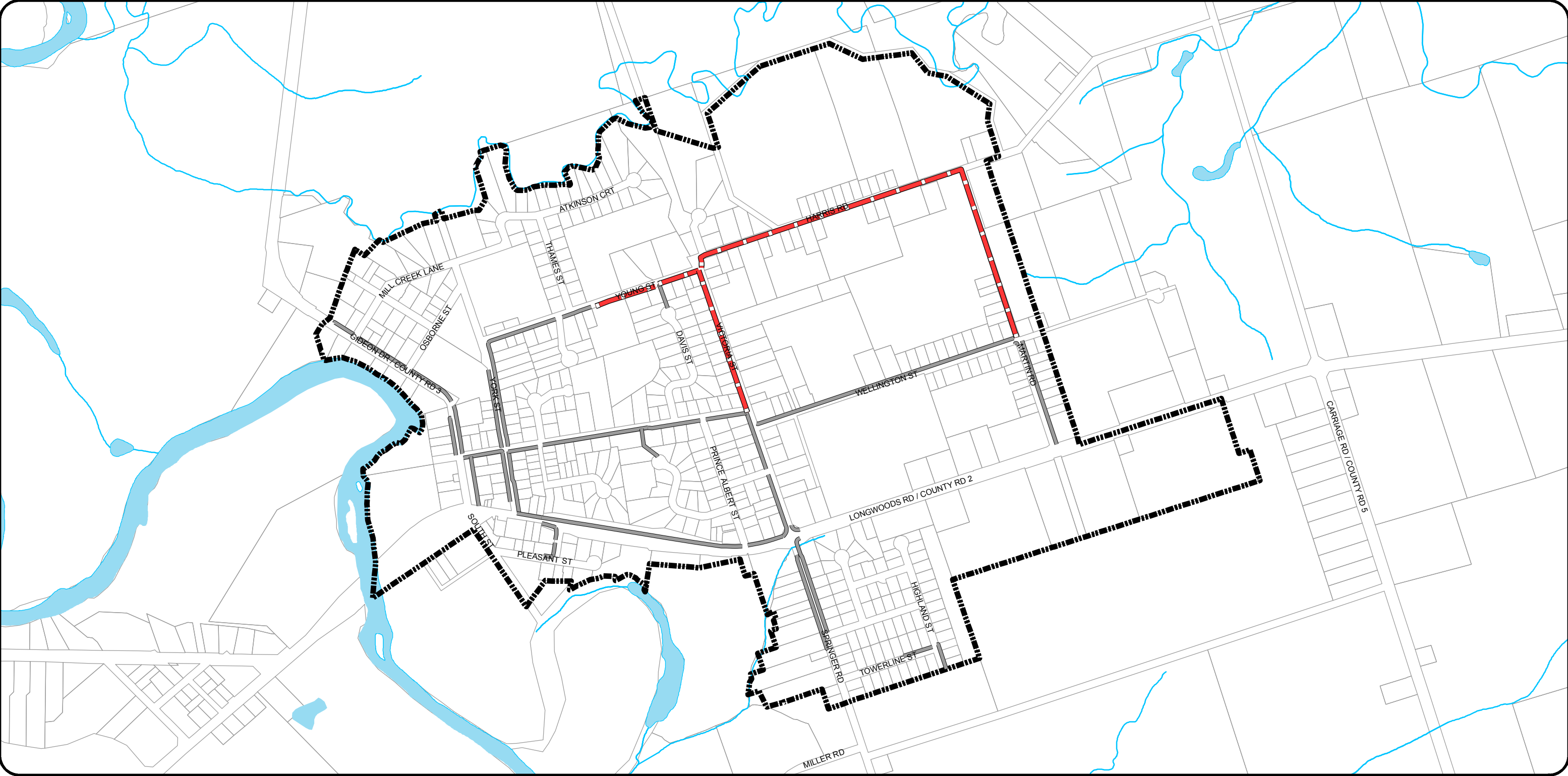






# SCHEDULE 'E-3': PROPOSED TRAIL ROUTES - DELAWARE

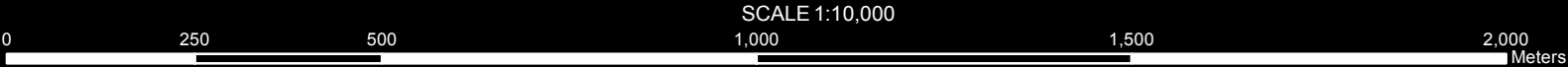
MUNICIPALITY OF MIDDLESEX CENTRE OFFICIAL PLAN



**Legend**

	Secondary Trail - Proposed		Settlement Boundary
	Existing Trail/Sidewalk		Parcels

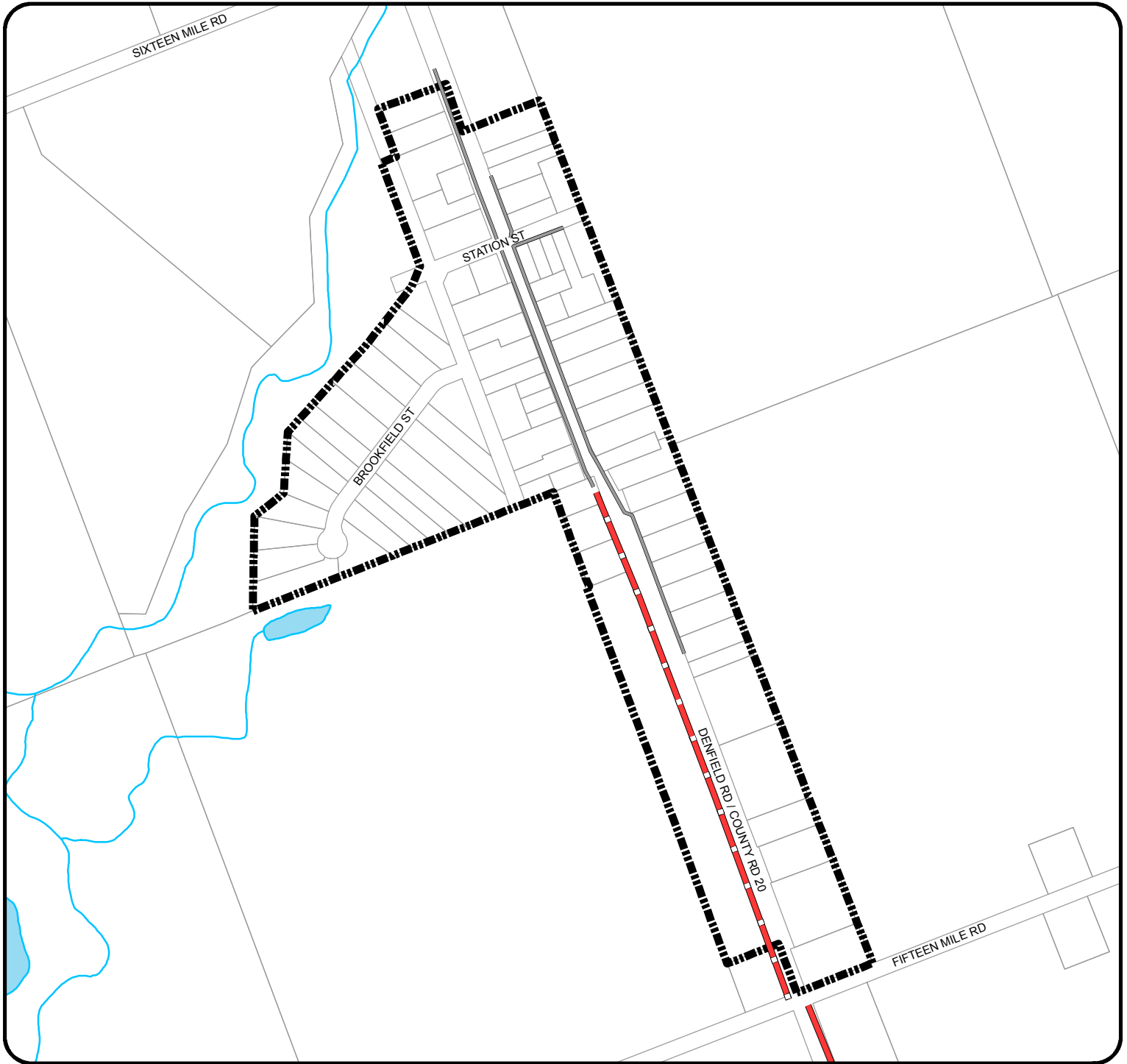
NOTE: Schedules should be read in conjunction with policies of the Plan and other Schedules





# SCHEDULE 'E-4': PROPOSED TRAIL ROUTES - DENFIELD

MUNICIPALITY OF MIDDLESEX CENTRE OFFICIAL PLAN



## LEGEND

- |  |                            |  |                     |
|--|----------------------------|--|---------------------|
|  | Primary Trail - Proposed   |  | Settlement Boundary |
|  | Secondary Trail - Proposed |  | Parcels             |
|  | Existing Trail/Sidewalk    |  |                     |

NOTE: Schedules should be read in conjunction with applicable policies of the Plan and other Schedules

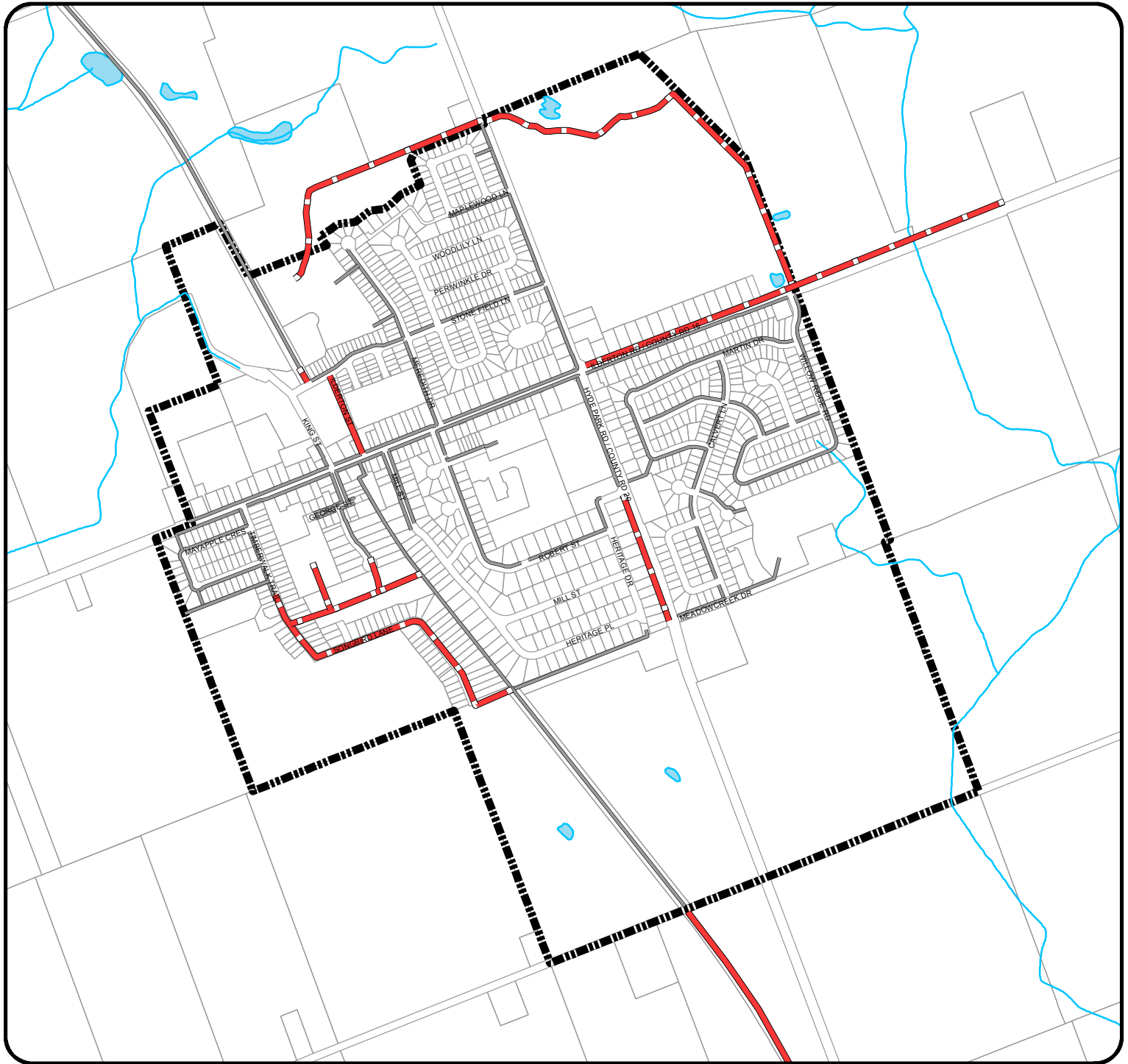
SCALE 1:7,000  
0 50 100 200 300 400 500 Meters










# SCHEDULE 'E-5': PROPOSED TRAIL ROUTES - ILBERTON

MUNICIPALITY OF MIDDLESEX CENTRE OFFICIAL PLAN



## LEGEND

- |  |   |
|--|---|
|  Primary Trail - Proposed   |  Settlement Boundary |
|  Secondary Trail - Proposed |  Parcels             |
|  Existing Trail/Sidewalk    |   |

NOTE: Schedules should be read in conjunction with applicable policies of the Plan and other Schedules

SCALE 1:15,000

0 250 500 1,000 1,500 2,000 Meters

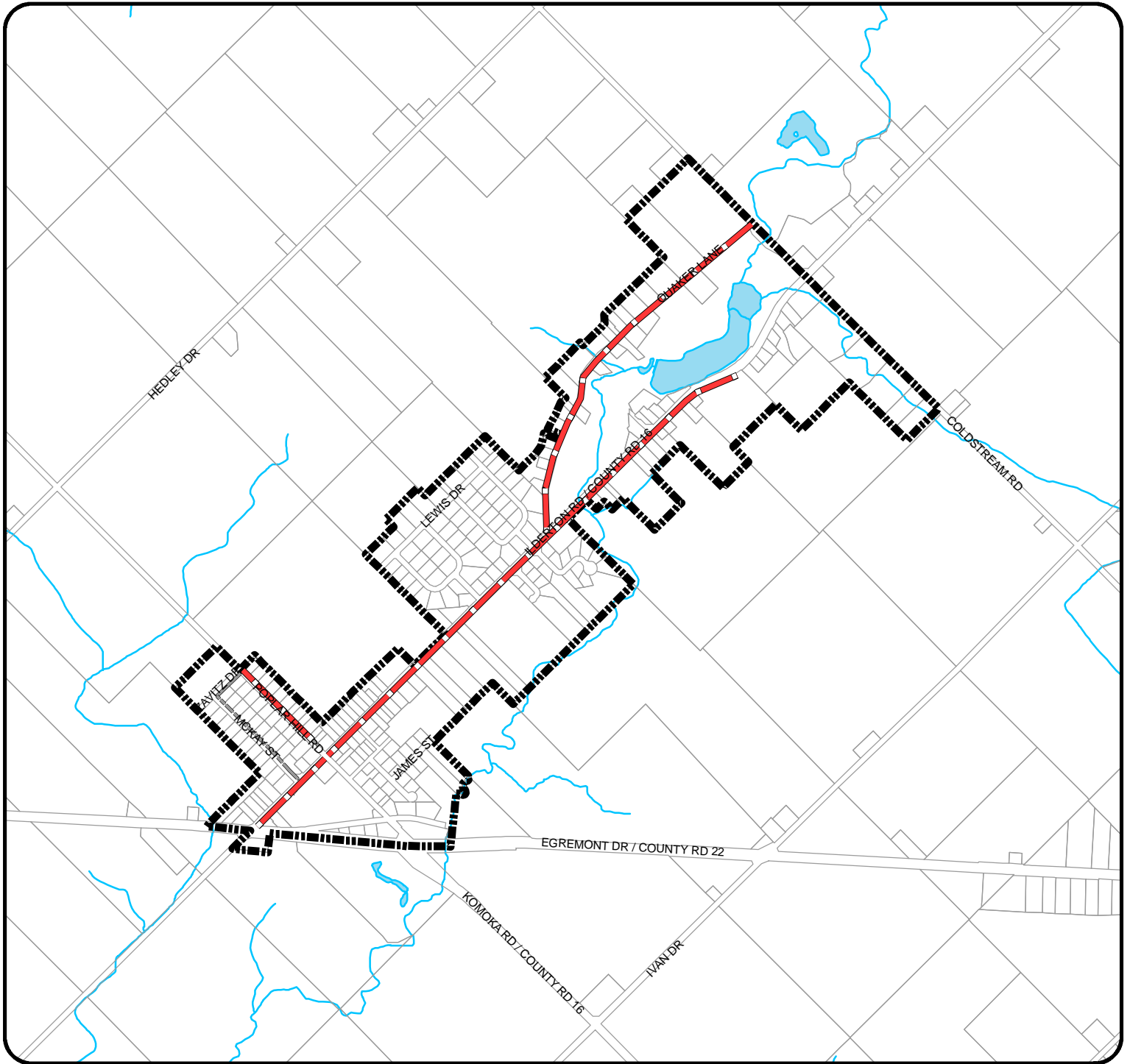






# SCHEDULE 'E-6': PROPOSED TRAIL ROUTES - POPLAR HILL/COLDSTREAM

## MUNICIPALITY OF MIDDLESEX CENTRE OFFICIAL PLAN



### LEGEND

- Secondary Trail - Proposed
- Existing Trail/Sidewalk

- Settlement Boundary
- Parcels

NOTE: Schedules should be read in conjunction with applicable policies of the Plan and other Schedules

SCALE 1:20,000

0 250 500 1,000 1,500 2,000 Meters

