

28.4 0 14.21 28.4 Meters



Description:

File Number:


Created By:


Date: 3/28/2023

Scale: 1: 559

Legend


Non-Agricultural Areas

 Non-Agricultural Area

 Urban Area

Road Names

middlesex_county.ESRIADMIN.lot_con

 Assessment Parcels