








-  Balanced Bed
-  Unbalanced Bed
-  Disturbance Area (Bed +10m Buffer)
-  Significant Woodlands (Middlesex County and Middlesex Centre)
-  Study Area

Sources:

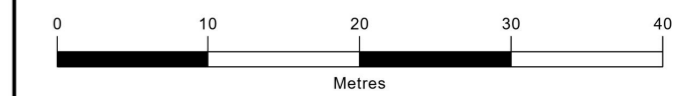
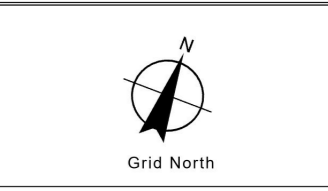
1. Ministry of Natural Resources and Forestry, © King's Printer for Ontario.
2. Natural Resources Canada, © His Majesty the King in Right of Canada.

Disclaimer:

R.J. Burnside & Associates Limited and the above mentioned sources and agencies are not responsible for the accuracy of the spatial, temporal, or other aspects of the data represented on this map. It is recommended that users confirm the accuracy of the information represented.

This map is the product of a Geographic Information System (GIS). As such, the data represented on this map may be subject to updates and future reproductions may not be identical.

Datum: North American 1983 CSRS
 Coord. System: NAD 1983 CSRS UTM Zone 17N
 Projection: Transverse Mercator
 Central Meridian: 81°0'0.00"W
 False Easting: 500,000m False Northing: 0m
 Page Orientation: -20.56° Scale Factor: 0.99960



Client
VANNECK HOLDINGS CORPORATION

Figure Title
VANNECK UNITED CHURCH ENVIRONMENTAL IMPACT STATEMENT PROPOSED DEVELOPMENT

Drawn	Checked	Date	Figure No. 3
HN	SY	2023/03/09	
Scale	Project No.		
H 1:500	300054989		