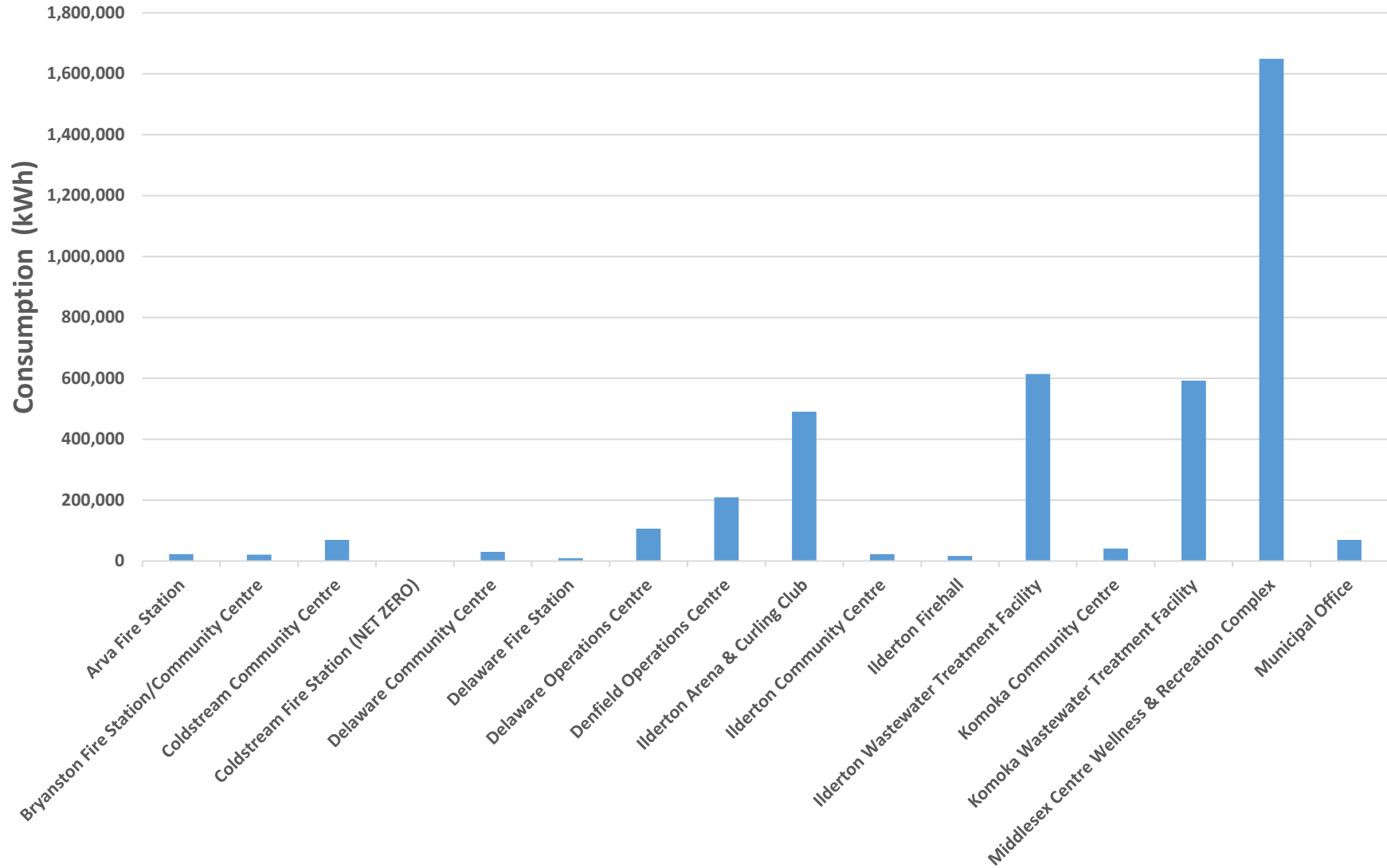
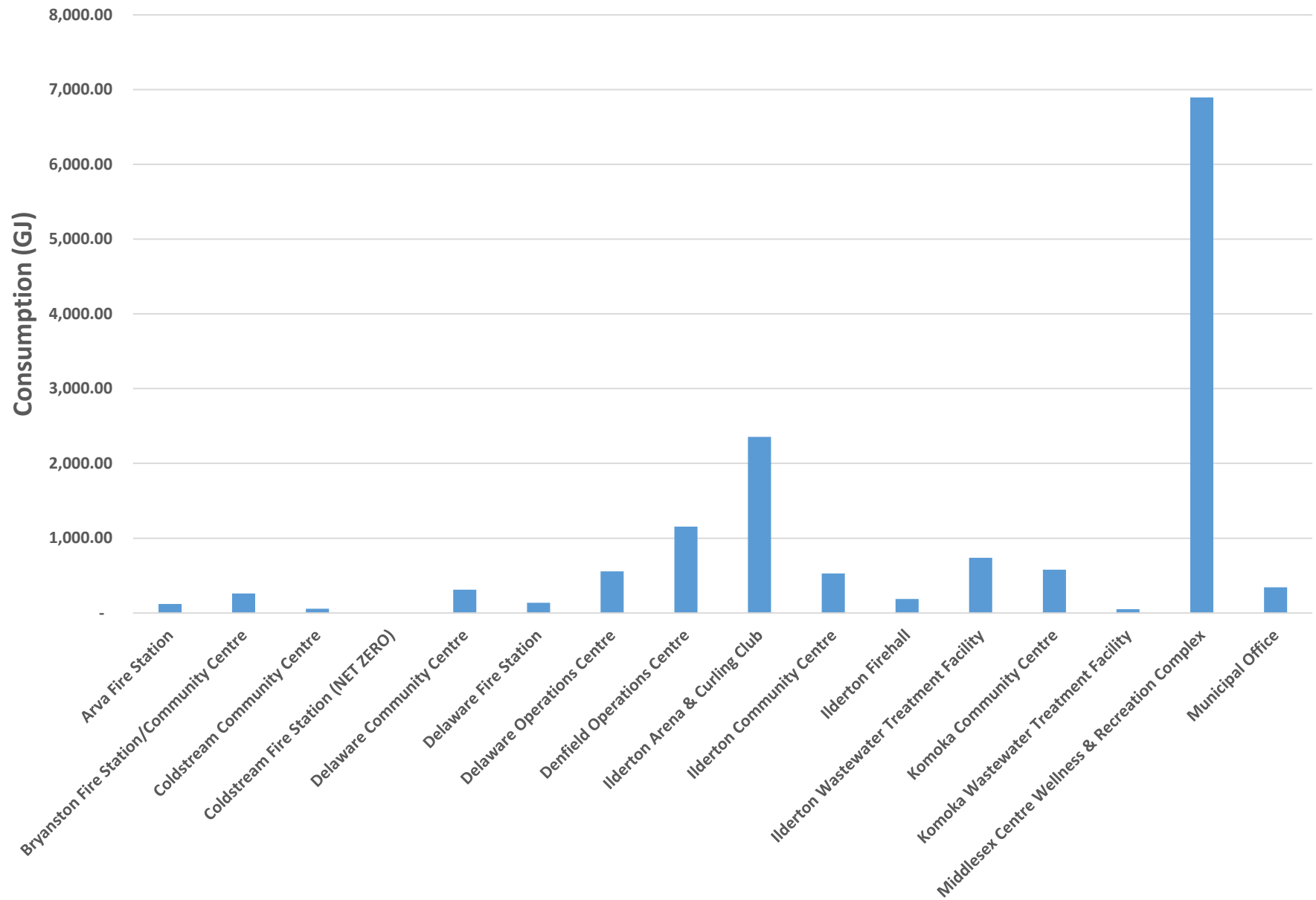


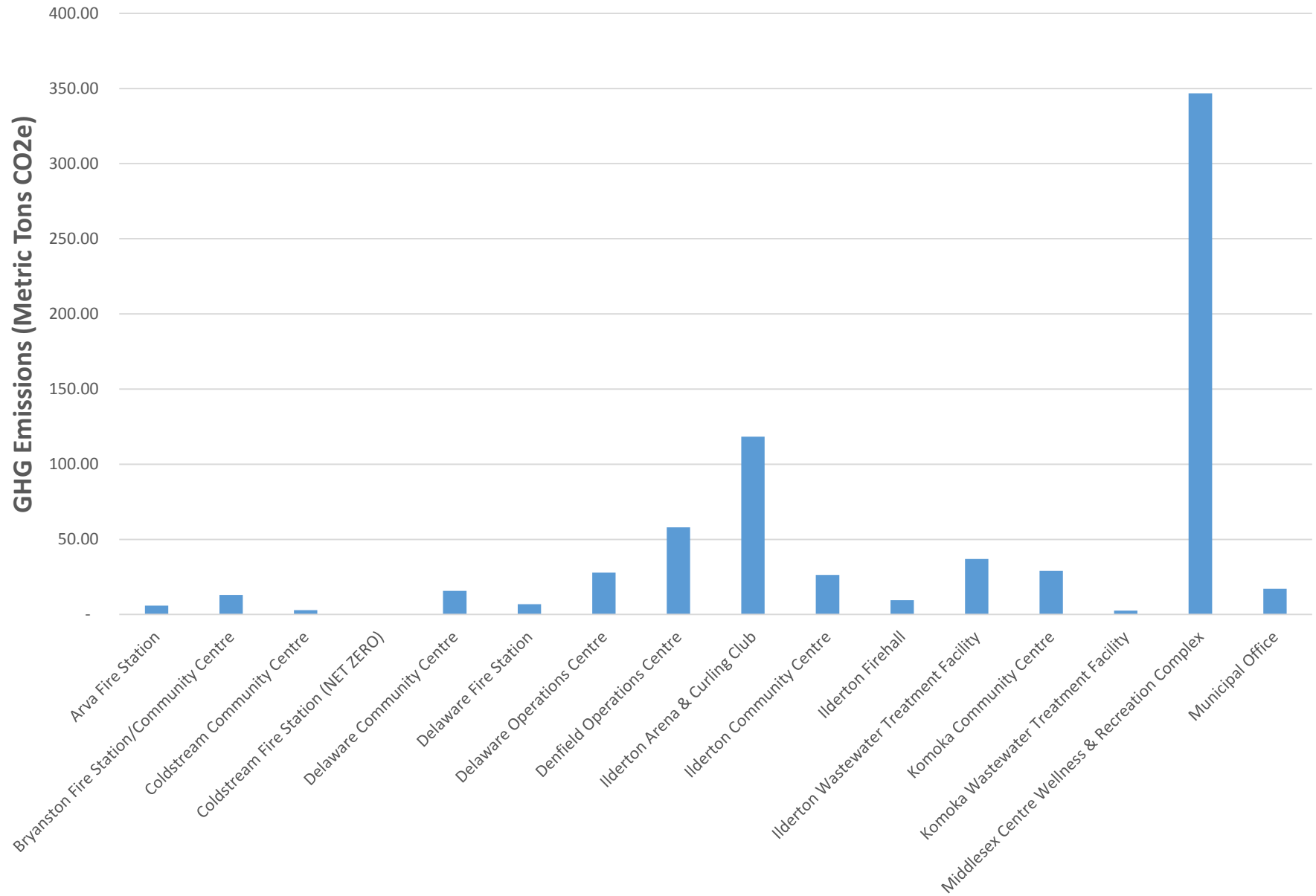
**ELECTRICITY CONSUMPTION BY FACILITY (2021)**



## NATURAL GAS CONSUMPTION BY FACILITY (2021)



## DIRECT GHG EMISSIONS BY FACILITY (2021)



**ENERGY CONSUMPTION AND GREENHOUSE GAS EMISSIONS REPORT**  
JANUARY 2021 - DECEMBER 2021

FACILITIES								ENERGY TYPE & AMOUNT CONSUMED		TOTAL		NATIONAL MEDIAN TOTAL (Location-Based) GHG EMISSIONS (Metric Tons CO2e)	MXC EMISSIONS vs. NATIONAL EMISSIONS
OPERATION NAME	OPERATION TYPE	ADDRESS	CITY	POSTAL CODE	TOTAL FLOOR AREA (m <sup>2</sup> )	AVG HRS/WK	ANNUAL FLOW (ML)	ELECTRICITY (kWh)	NATURAL GAS (GJ)	DIRECT GHG EMISSIONS (Metric Tons CO2e)	DIRECT ENERGY INTENSITY (kgCO2e/m <sup>2</sup> )		
Arva Fire Station	Fire stations and associated offices and facilities	14352 Medway Road	Arva	NOM 1C0	418.0	168.00	-	22,489.50	119.10	6.00	14.30	15.80	62.03% lower than national median
Bryanston Fire Station/Community Centre	Fire stations and associated offices and facilities	15321 Plover Mills Road	Bryanston	NOM 2A0	372.0	168.00	-	20,431.00	259.70	13.10	35.10	19.80	33.84% lower than national median
Coldstream Community Centre	Community centres	10227 Ilderton Road	Ilderton	NOM 2A0	557.0	132.00	-	69,540.50	57.10	2.90	5.20	12.10	76.03% lower than national median
Coldstream Fire Station (NET ZERO)	Fire stations and associated offices and facilities	10284 Ilderton Road	Ilderton	NOM 2A0	195.0	168.00	-	-	-	-	-	-	-
Delaware Community Centre	Community centres	2652 Gideon Drive	Delaware	NOL 1R0	1,021.0	132.00	-	29,971.40	311.60	15.70	15.30	78.00	79.87% lower than national median
Delaware Fire Station	Fire stations and associated offices and facilities	11563 Longwoods Road	Delaware	NOL 1R0	418.0	168.00	-	8,799.90	134.80	6.80	16.20	23.50	71.06% lower than national median
Delaware Operations Centre	Storage facilities where equipment or vehicles are maintained, repaired or stored	805 Gideon Drive	Delaware	N6P 1P2	1,486.0	168.00	-	106,299.20	554.50	27.90	18.80	49.80	43.97% lower than national median
Denfield Operations Centre	Storage facilities where equipment or vehicles are maintained, repaired or stored	23053 Denfield Road	Denfield	NOM 2A0	2,972.0	168.00	-	209,383.90	1,154.60	58.00	19.50	102.30	43.30% lower than national median
Ilderton Arena & Curling Club	Indoor ice rinks	13168 Ilderton Road	Ilderton	NOM 2A0	3,716.0	140.00	-	490,444.40	2,353.20	118.30	31.80	153.40	22.88% lower than national median
Ilderton Community Centre	Community centres	13168 Ilderton Road	Ilderton	NOM 2A0	372.0	132.00	-	22,726.30	525.90	26.40	71.10	35.50	25.63% lower than national median
Ilderton Firehall	Fire stations and associated offices and facilities	22531 Hyde Park Road	Ilderton	NOM 2A0	465.0	168.00	-	16,552.20	188.10	9.50	20.30	23.90	60.25% lower than national median
Ilderton Wastewater Treatment Facility	Facilities related to the treatment of sewage	147 Meadowcreek Drive	Ilderton	NOM 2A0	N/A	168.00	298.85	614,266.60	736.20	37.00	-	-	-
Komoka Community Centre	Community centres	133 Queen Street	Komoka	NOL 1R0	1,114.0	132.00	-	40,875.50	579.40	29.10	26.20	94.00	69.04% lower than national median
Komoka Wastewater Treatment Facility	Facilities related to the treatment of sewage	22280 Komoka Road	Komoka	NOL1R0	N/A	168.00	476.42	592,315.70	51.30	2.60	-	-	-
Middlesex Centre Wellness & Recreation Complex	Indoor recreational facilities	1 Tunks Lane	Komoka	NOL 1R0	10,033.0	140.00	-	1,649,556.30	6,895.10	346.70	34.60	389.30	10.94% lower than national median
Municipal Office	Administrative offices and related facilities, including municipal council chambers	10227 Ilderton Road, RR2	Ilderton	NOM 2A0	557.0	44.88	-	69,540.50	341.30	17.20	30.80	17.60	2.27% lower than national median
								<b>3,963,192.90</b>	<b>14,261.90</b>	<b>717.20</b>	<b>339.20</b>		