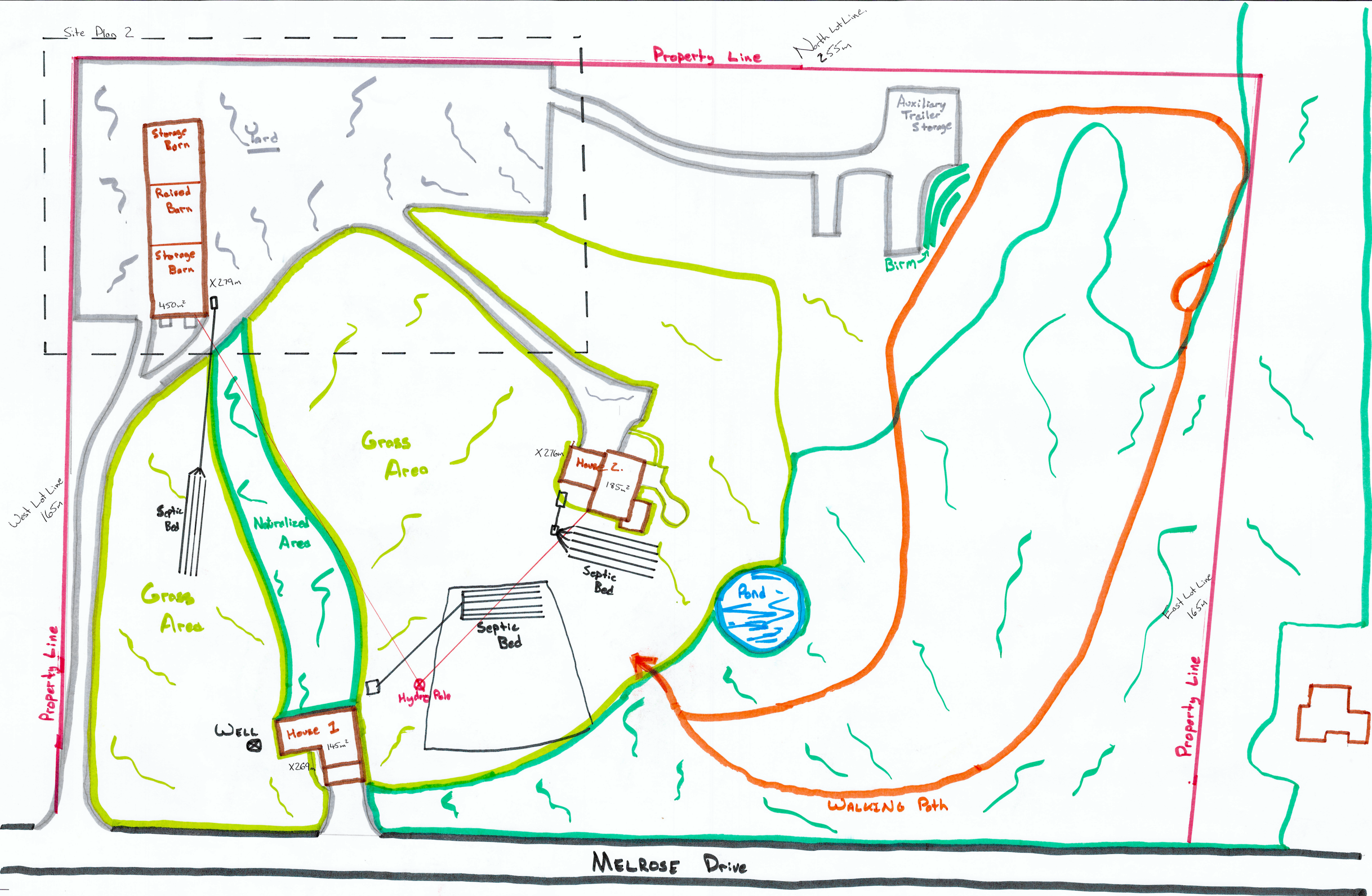



Site Plan 2

Property Line

North Lot Line
255m



- Legend**
- Property Lines
 - Gravel Borders
 - Road Boundaries
 - Maintained Grass Boundaries
 - Naturalized Areas
 - Pond
 - Building Walks
 - X 223m Elevation (Approximate)

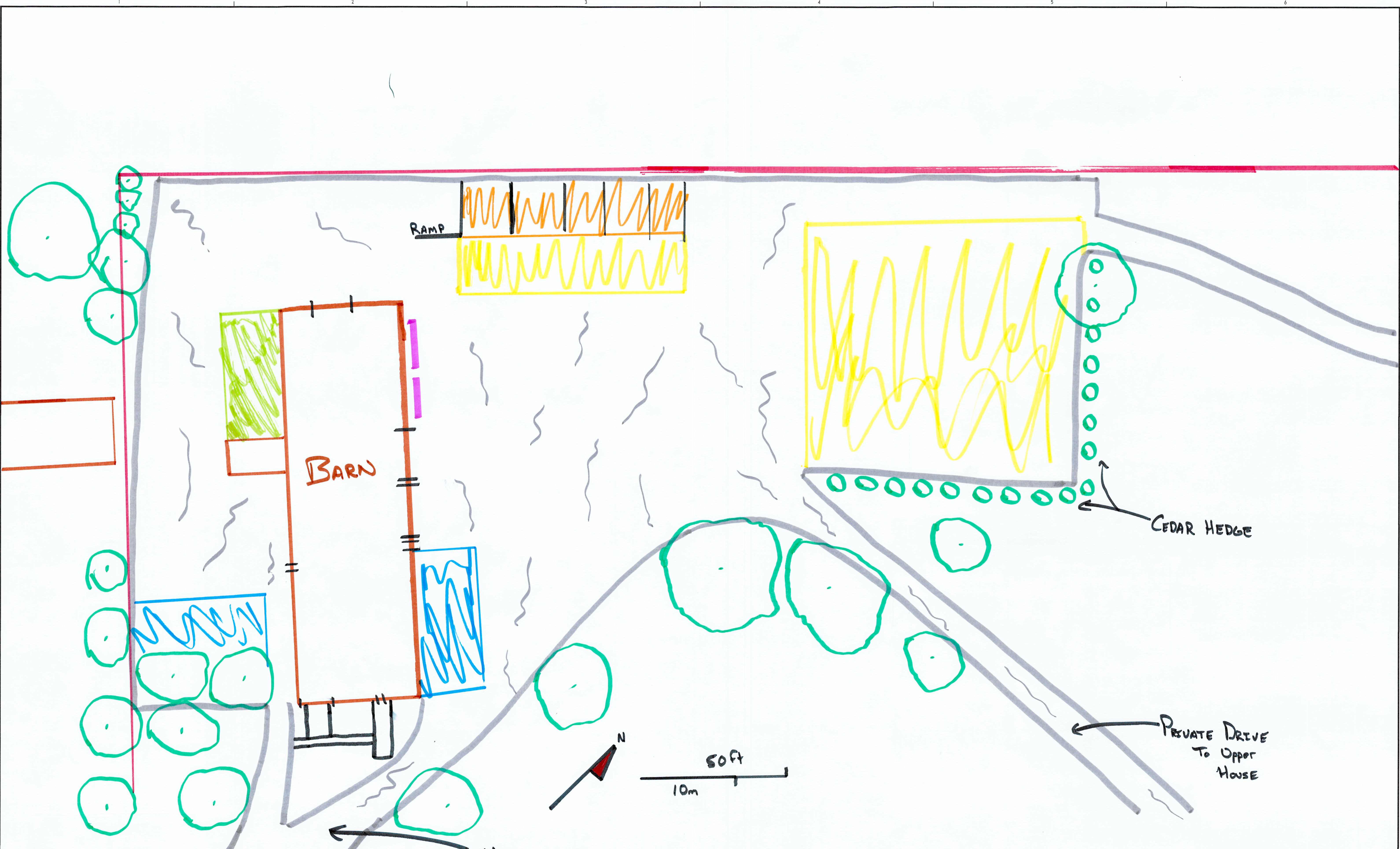


Site Plan
1

NOTES

10432 Melrose Drive
RR#3 Kamoka ON

DATE: June 2022
DRAWN BY: N. Walker
APPROVED BY: [Signature]
PROJECT NO. 1



- Legend
- Building Walls
 - Grave Borders
 - Property Lines
 - ~ Vehicle Parking
 - ~ Materials Storage
 - ~ Aggregate Storage
 - ~ Equipment Parking
 - Trees
 - + Man Doors
 - +— Overhead Doors
 - Diesel Fuel Tanks

Site Plan
2

NOTES

10432 Melrose
- Drive -
RR#3 Komoka
- ON -

DATE: June 20/11
DRAWN BY: J. Wilkett
APPROVED BY:
PROJECT NO. 2